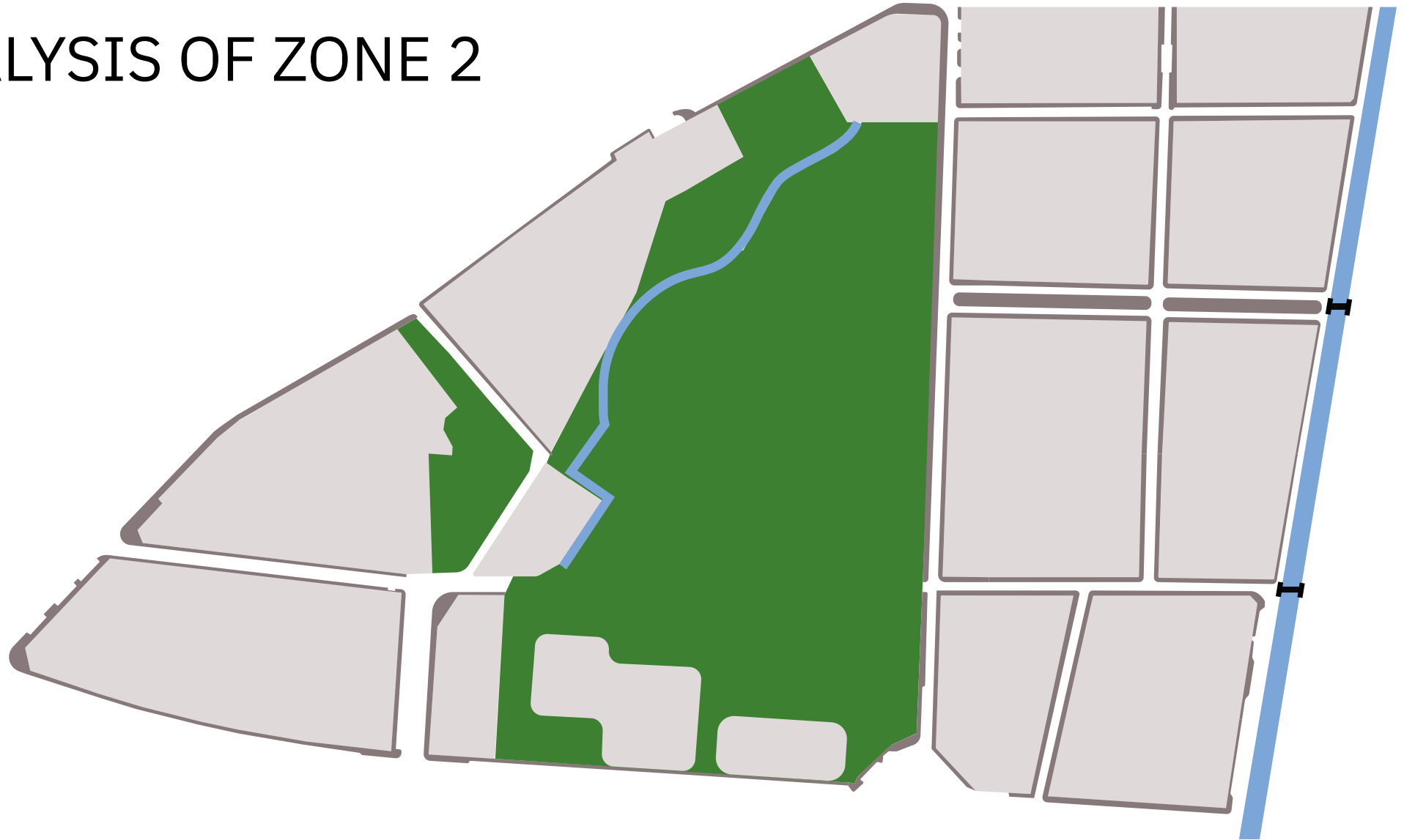


# ANALYSIS OF ZONE 2



---

# CONTENTS

---

Overview

Macro Maps

Micro Maps

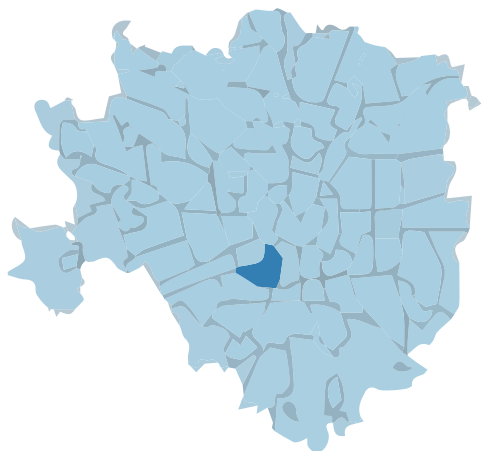
Focus Areas

Design Ideas

---

# OVERVIEW

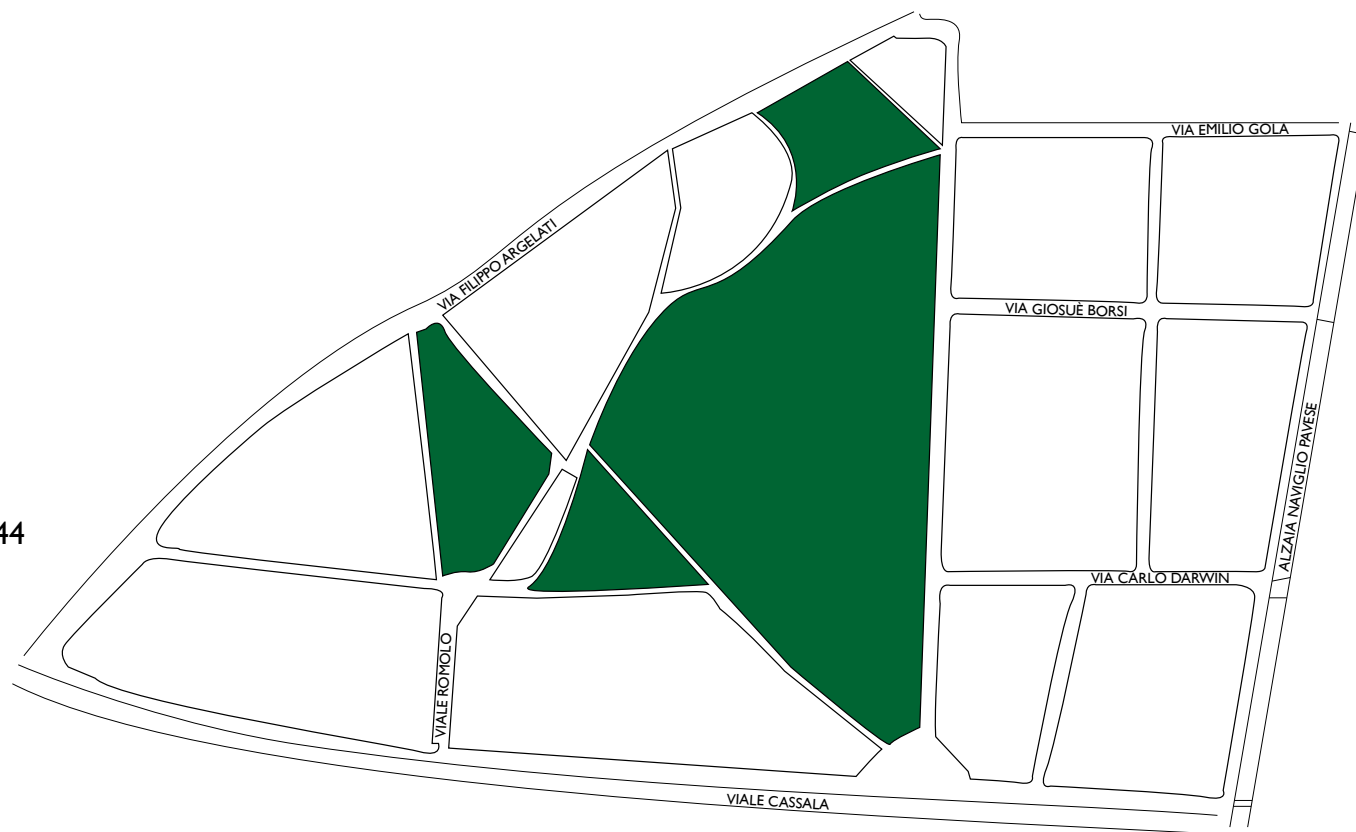
---



PORTA TICINESE, CONCHETTA\_NIL 44



ZONE 2\_CORRIE, SHANKARAN, ROSSI



NAVIGLIO,VIA ARGELATI\_ZONA 2

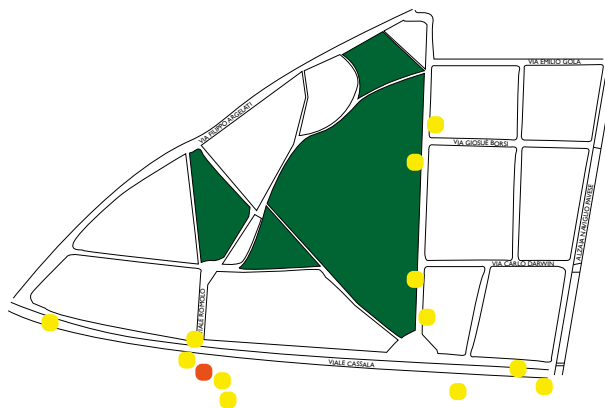
---

# MACRO MAPS

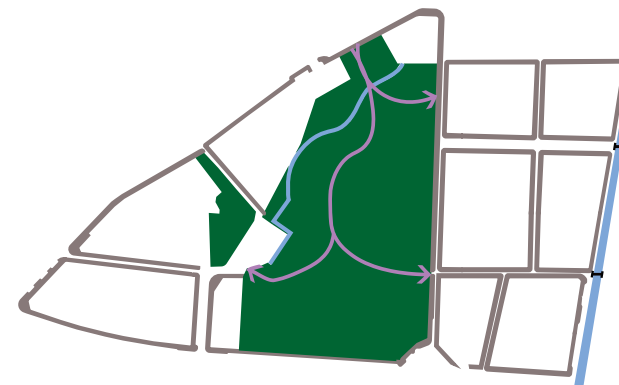
---



SIDEWALKS



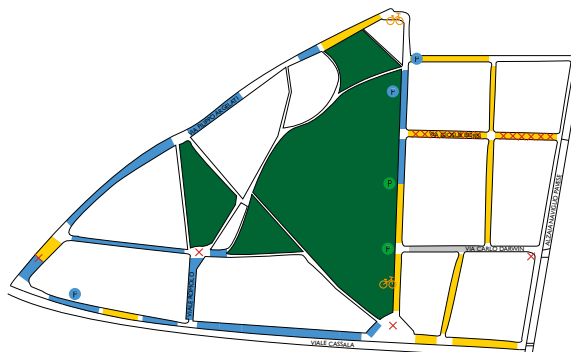
TRANSPORT



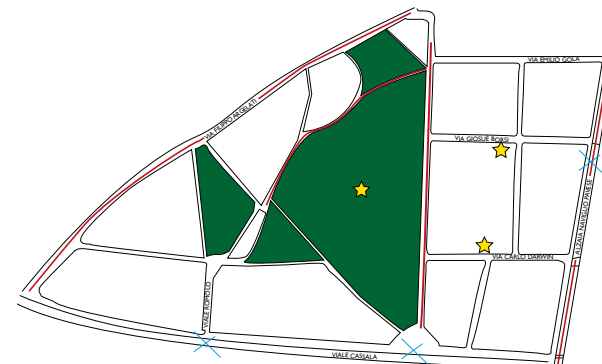
PEDESTRIAN MOBILITY



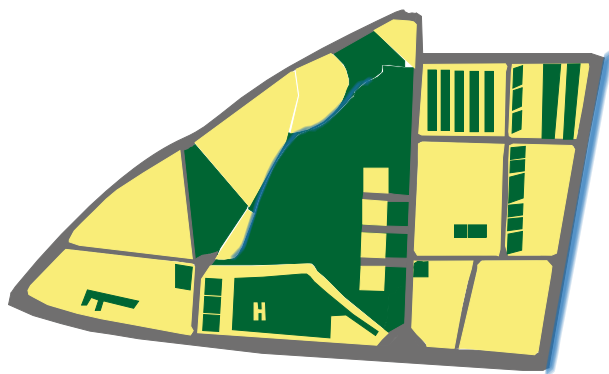
ACTIVE FACADES



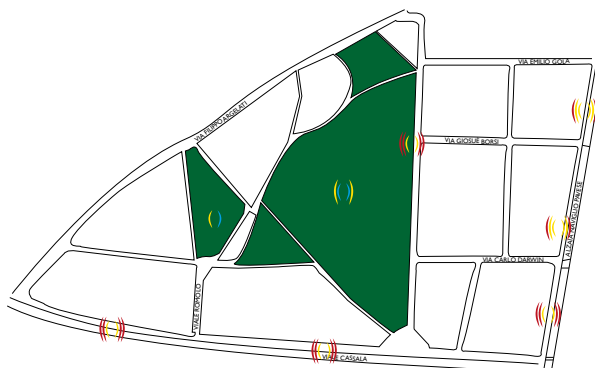
PARKING



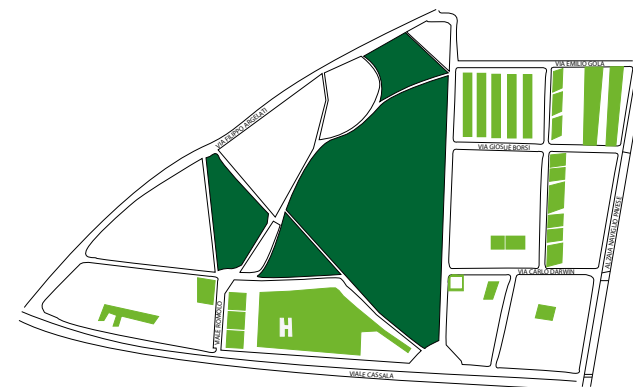
KEVIN LYNCH METHOD



MATERIALS



SOUNDS




GREEN AREAS

## SIDEWALK SIZE

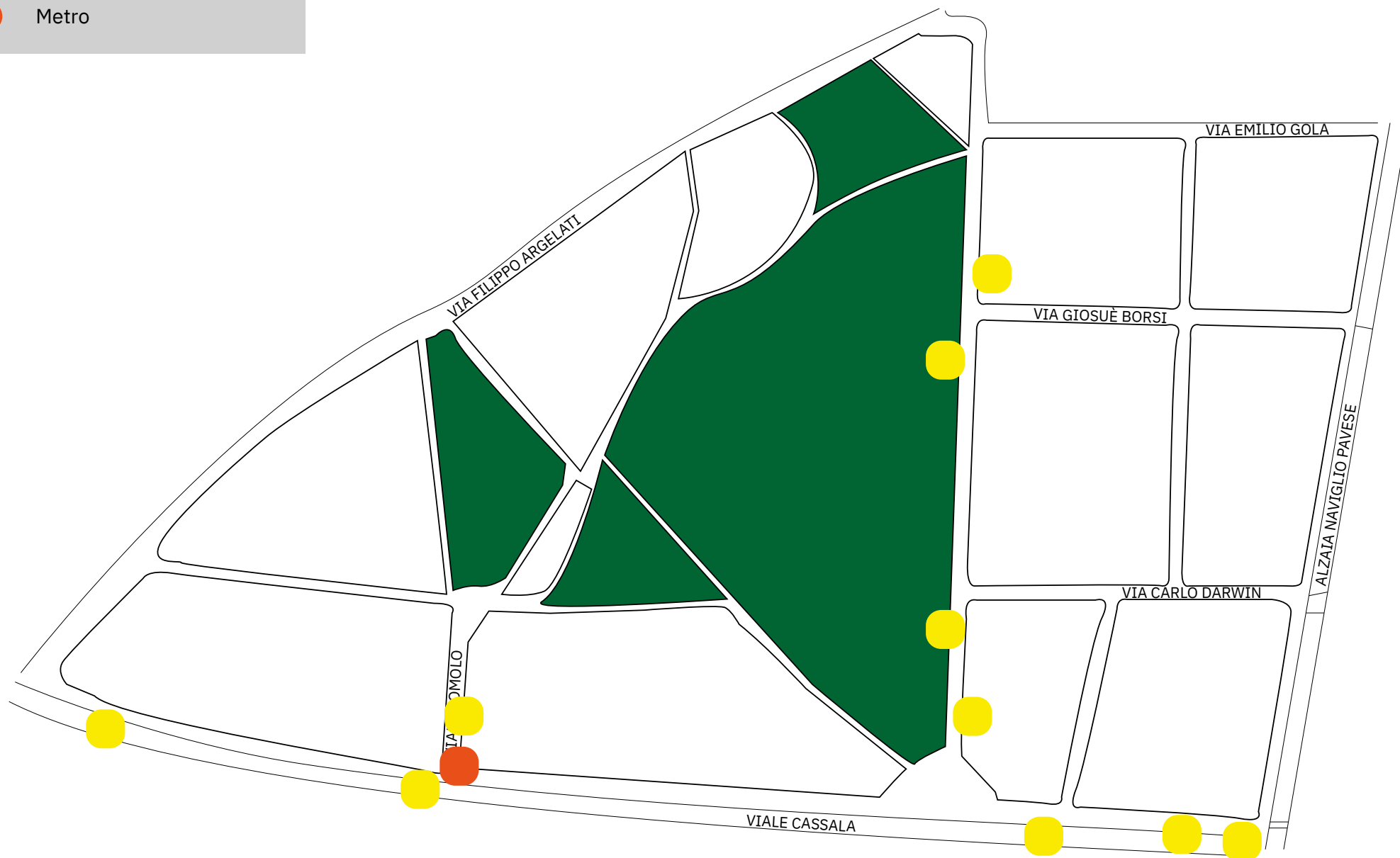
- Less than 2m
- 2m to 3m
- 3m to 4m
- 4m to 6m
- 6m or more
- No sidewalk



## PUBLIC TRANSPORT

 Buses

 Metro





## PEDESTRIAN MOBILITY


- Sidewalk
- Park (Free Access)
- Water
- Desire line




## GENERAL ACTIVITIES

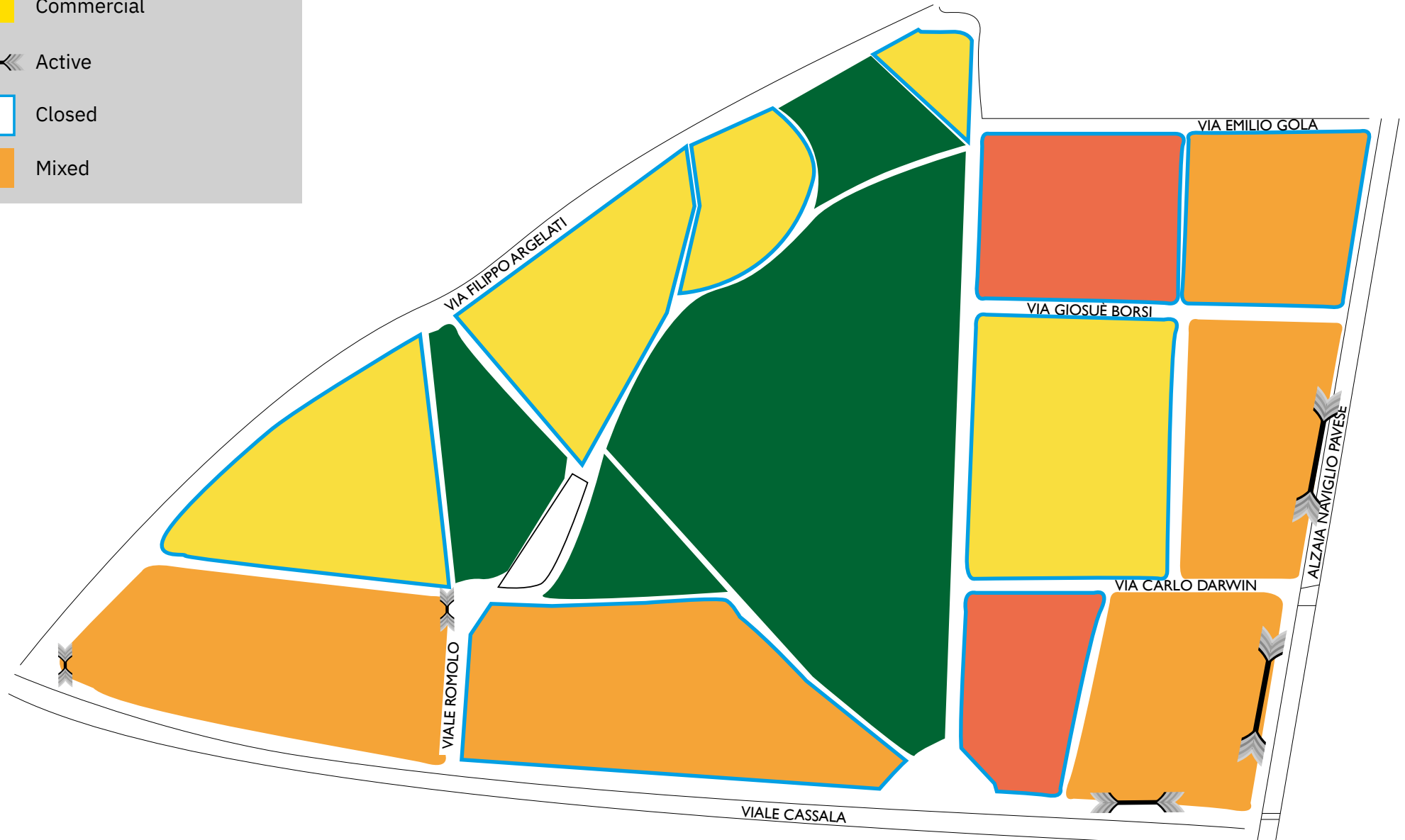
 Residential

 Commercial

 Active

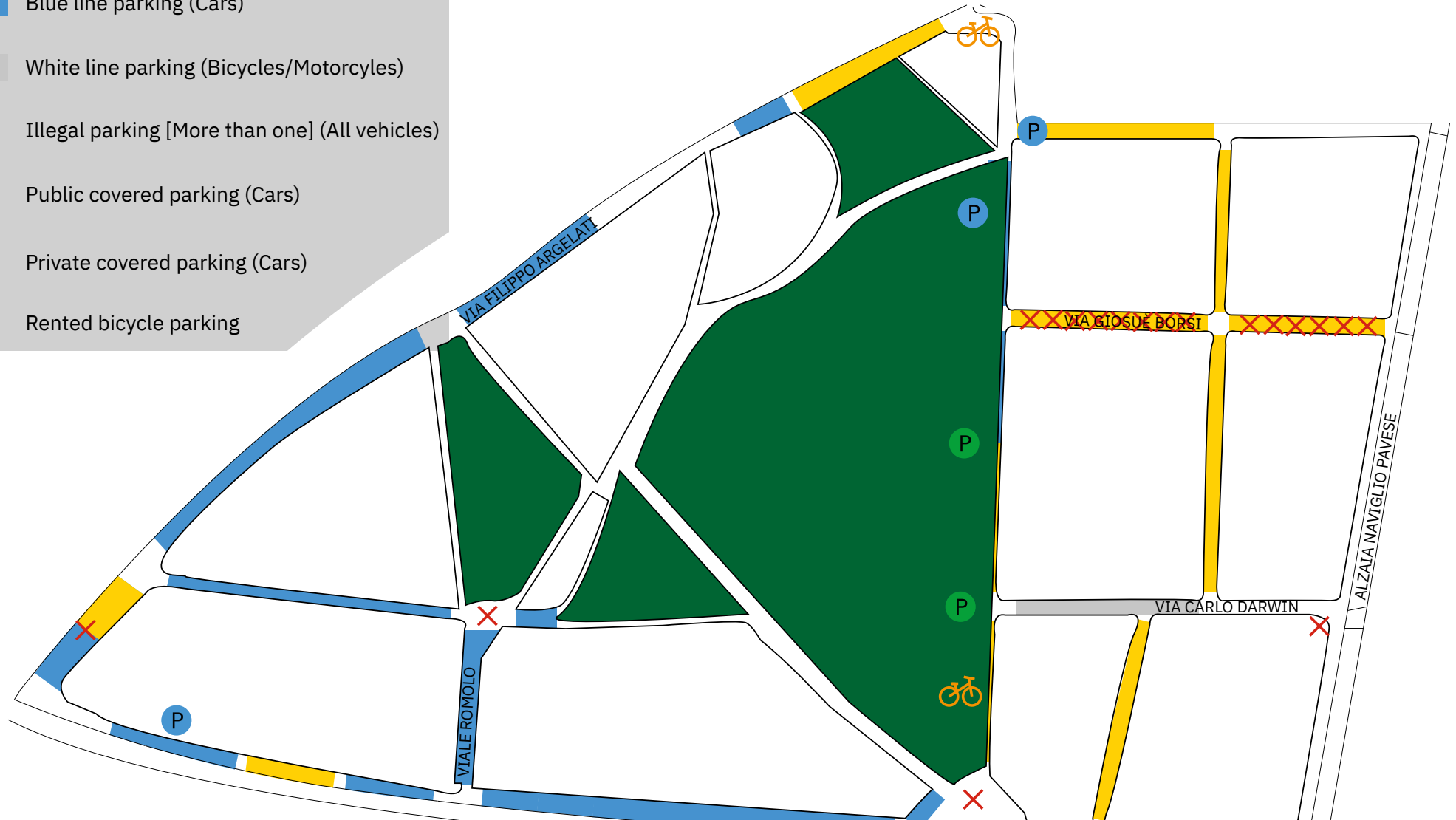
 Closed

 Mixed



## PARKING

- Yellow line parking (Cars)
- Blue line parking (Cars)
- White line parking (Bicycles/Motorcycles)
- ✗ Illegal parking [More than one] (All vehicles)
- P Public covered parking (Cars)
- P Private covered parking (Cars)
- 🚲 Rented bicycle parking



## KEVIN LYNCH METHOD

★ Landmark

✕ Node

— Edge

□ District



## MATERIALS



Green Area



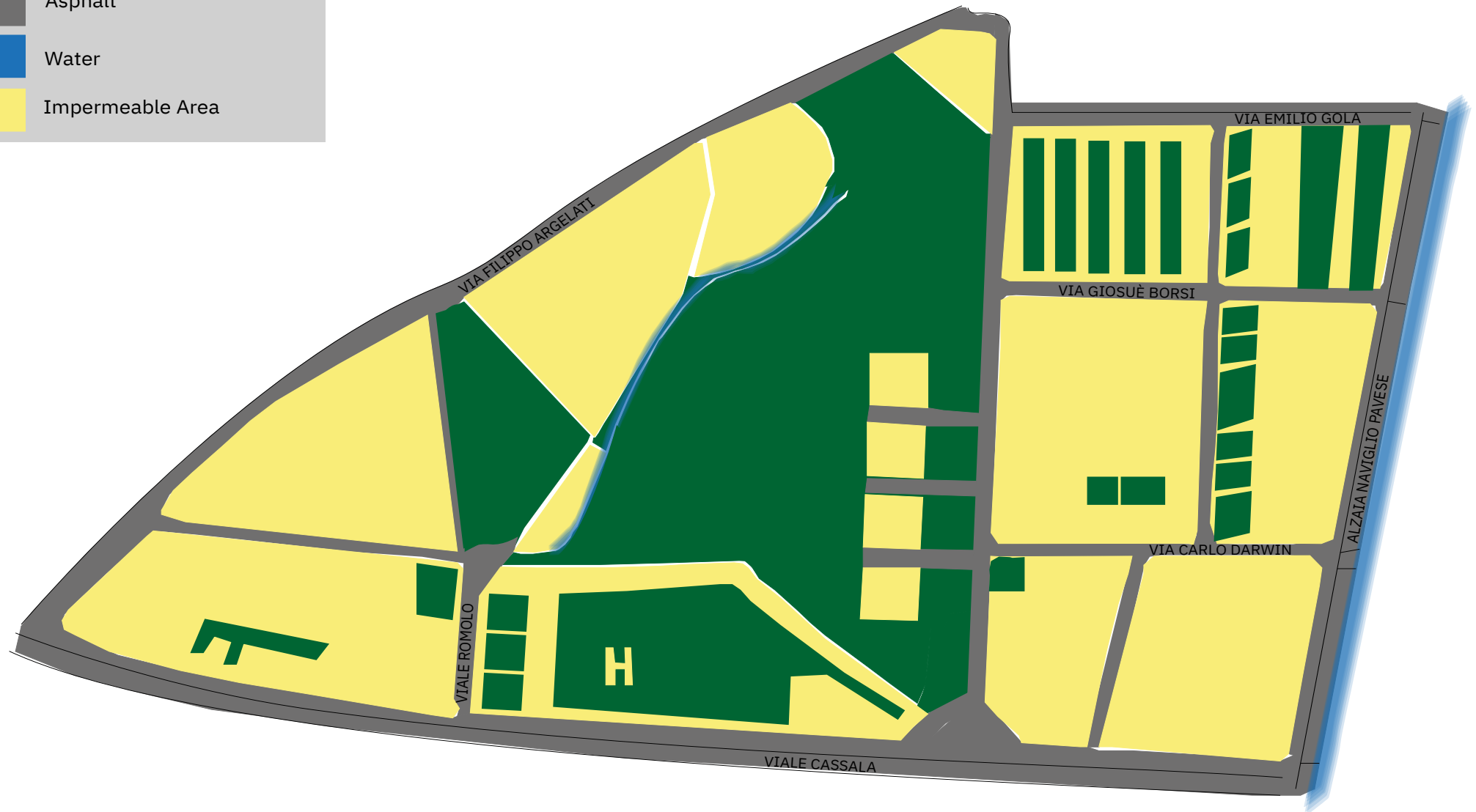
Asphalt



Water



Impermeable Area



## SOUNDS MAP

■ Nature

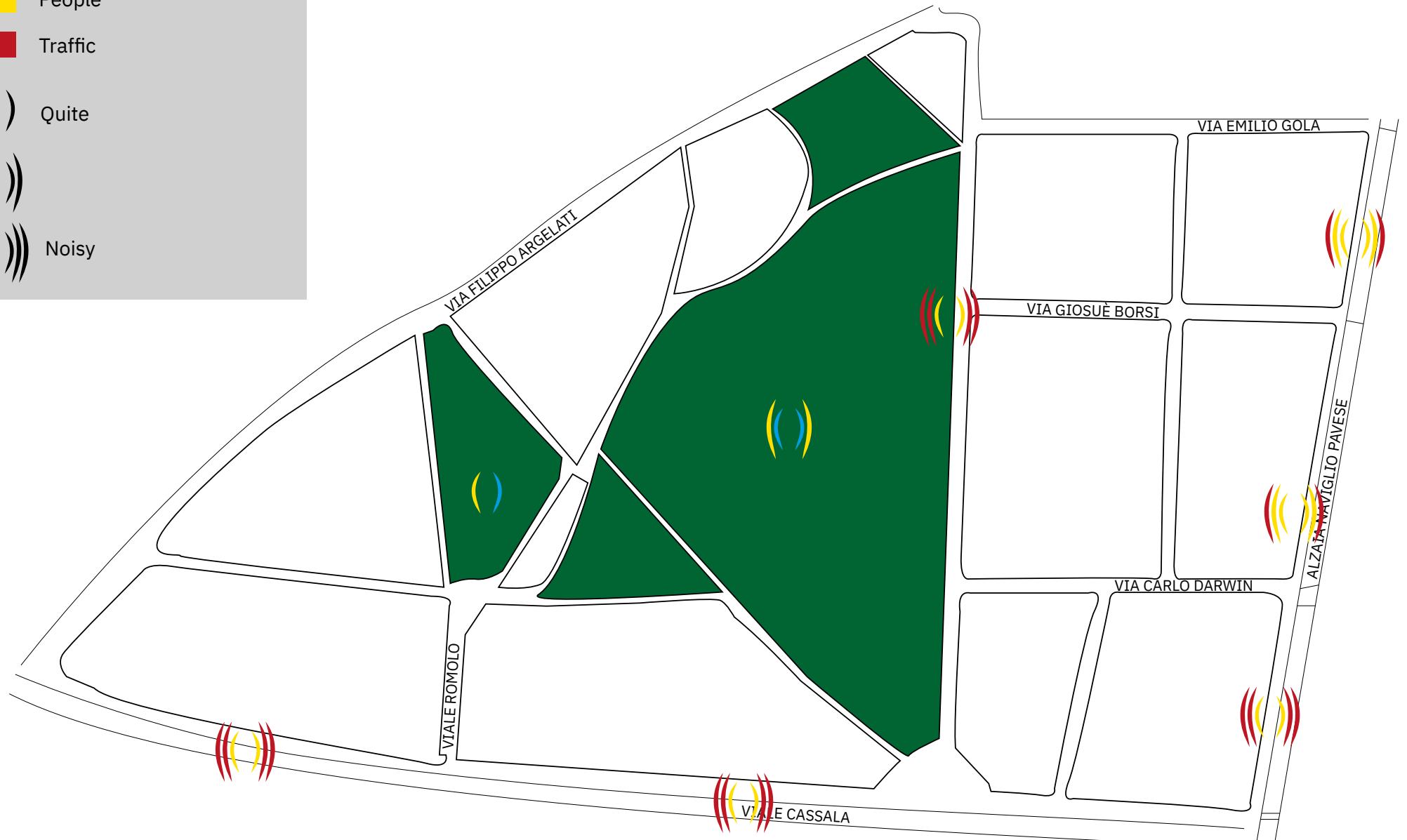
■ People

■ Traffic

( ) Quite

(( ))

(( ( ))) Noisy



## GREEN AREA



Public Green Area



Private Green Area

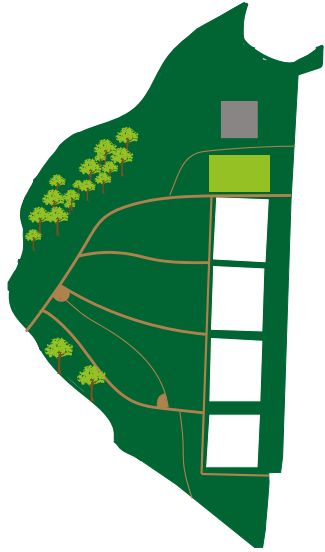


---

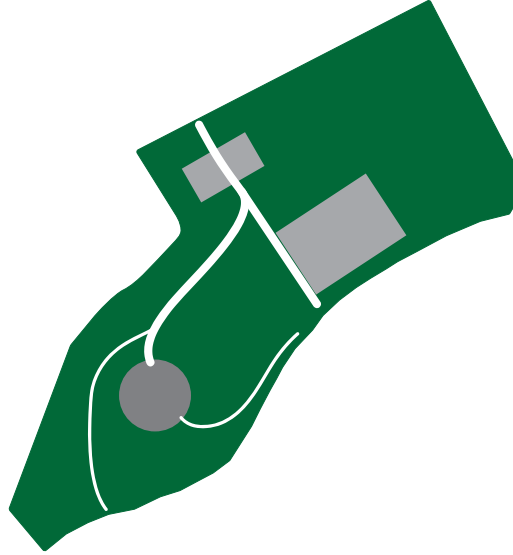
# MICRO MAPS

---






Parco Segantini



Parco Argelati (Upper Area)



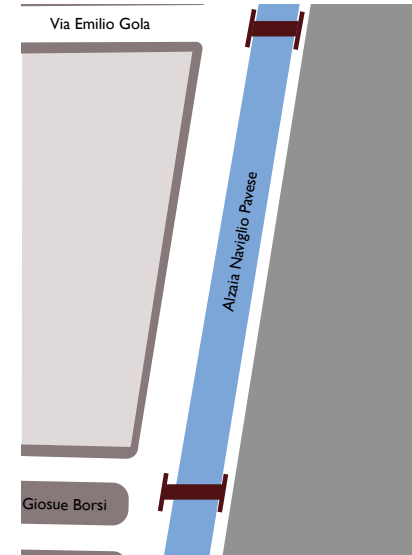
Parco Argelati (Lower Area)



Viale Romolo



Via Giosuè Borsi



Alzaia Naviglio Pavese

PARCO SEGANTINI (UPPER AREA)

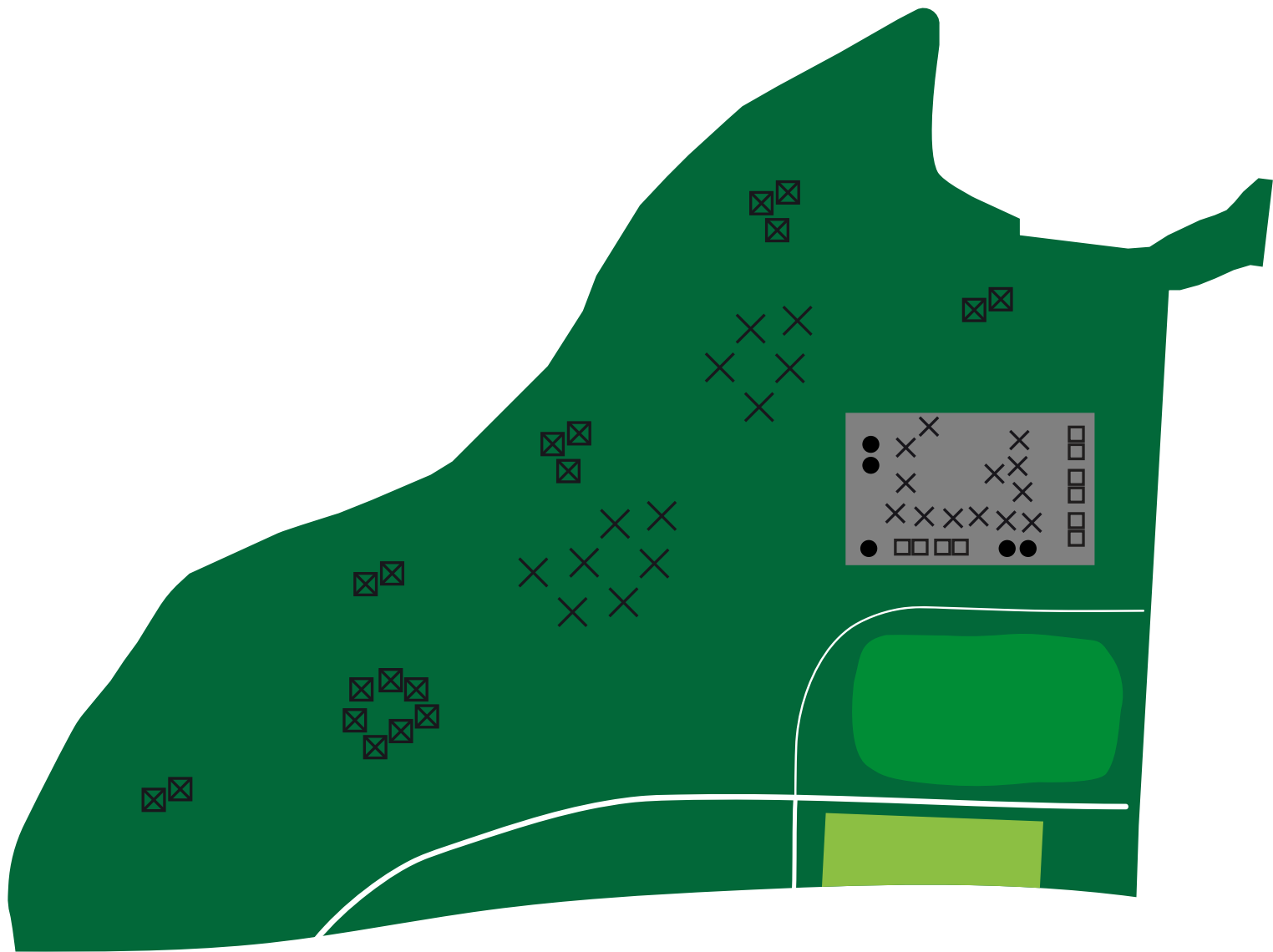
Age and Gender



KEY	
N/A	
	0-4
Male	
	5-14
	15-24
	25-64
	65+
Female	
	5-14
	15-24
	25-64
	65+
Not sure	
	5-14
	15-24
	25-64
	65+

# PARCO SEGANTINI (UPPER AREA)

Stationary Map

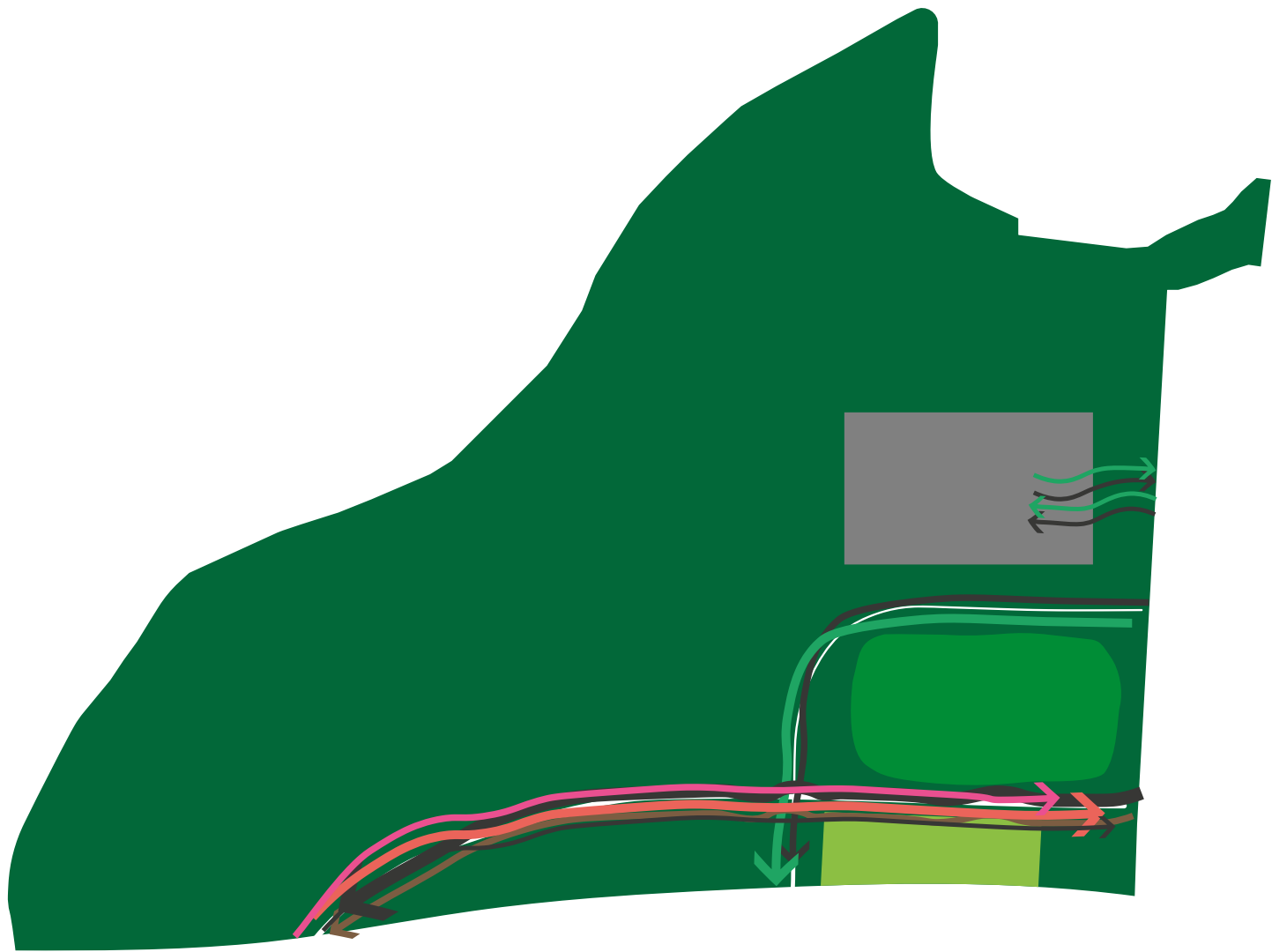


## KEY

- Standing
- Sitting Commercial
- Sitting Public
- ⊠ Sitting Informal
- △ Sitting Private
- Lying Down
- × Multiple Movement

PARCO SEGANTINI (UPPER AREA)

People Moving

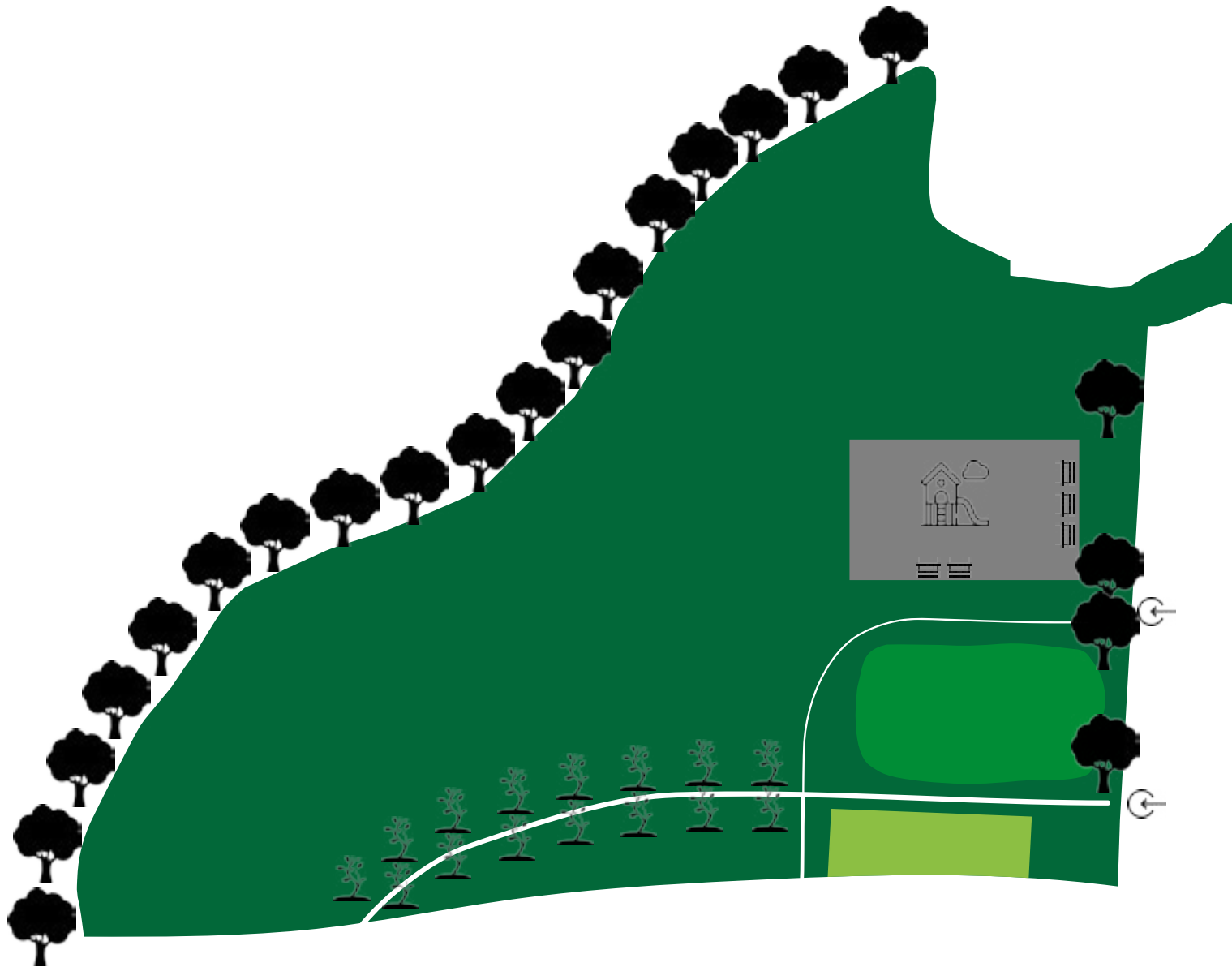


KEY
















- Walking
- Running/Jogging
- Supported (Wheelchair)
- Carried (Stroller)
- Rolling (Skateboard)
- Bicycles
- With Dogs
- Few People
- Some People
- Many People

# PARCO SEGANTINI (UPPER AREA)

Quality of Cityscape

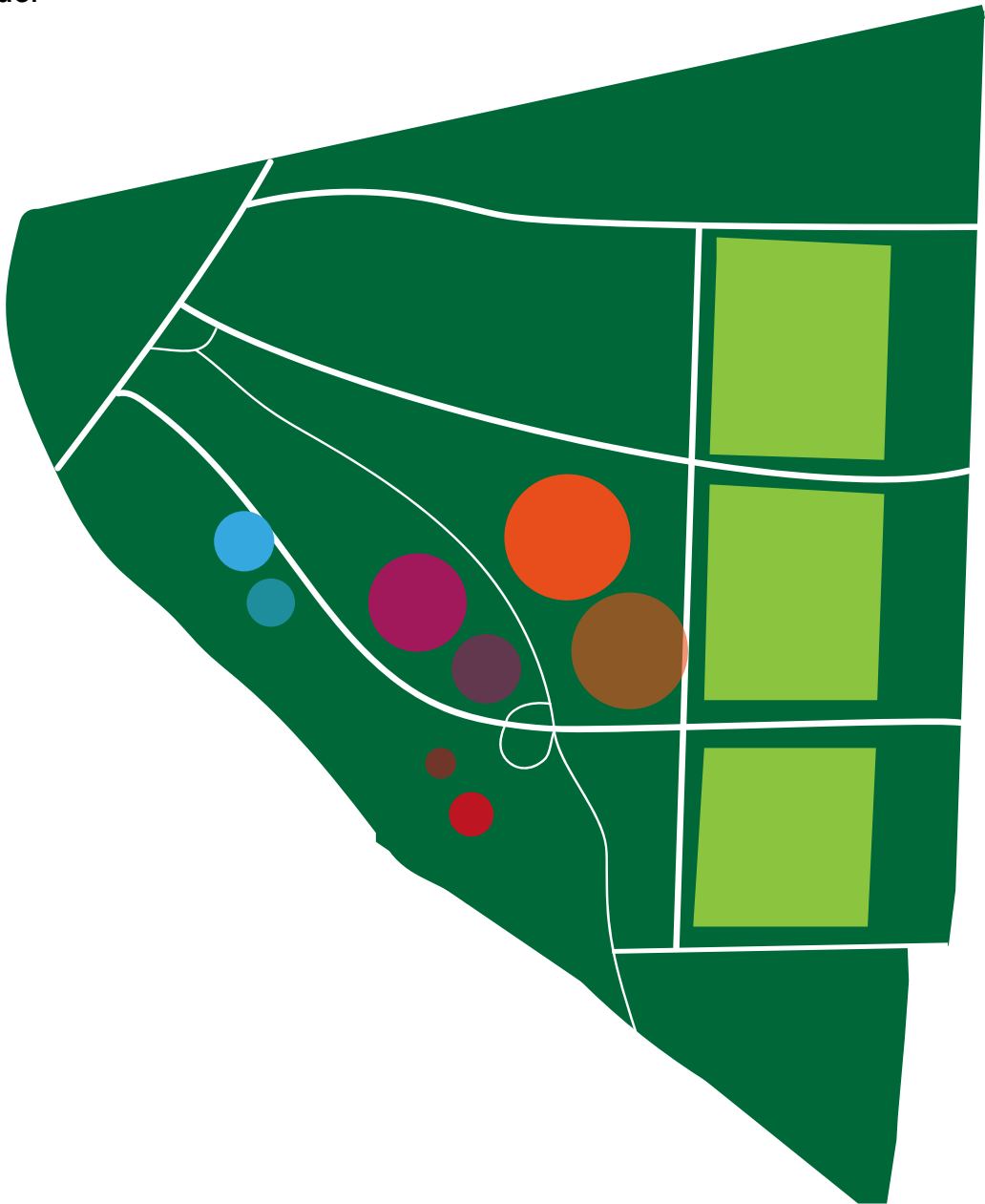


## KEY

-  Bench
-  Legally Parked Car
-  Illegally Parked Car
-  Dog Park
-  Entrances
-  Playground
-  Sports Space
-  Study Space
-  Young Tree
-  Fully Grown Tree
-  Light
-  Shade
-  Public Toilet
-  Signage
-  Water fountain

PARCO SEGANTINI (LOWER AREA)

Age and Gender



KEY

N/A



0-4

Male



5-14



15-24



25-64



65+

Female



5-14



15-24



25-64



65+

Not sure



5-14



15-24



25-64



65+

# PARCO SEGANTINI (LOWER AREA)

Stationary Map

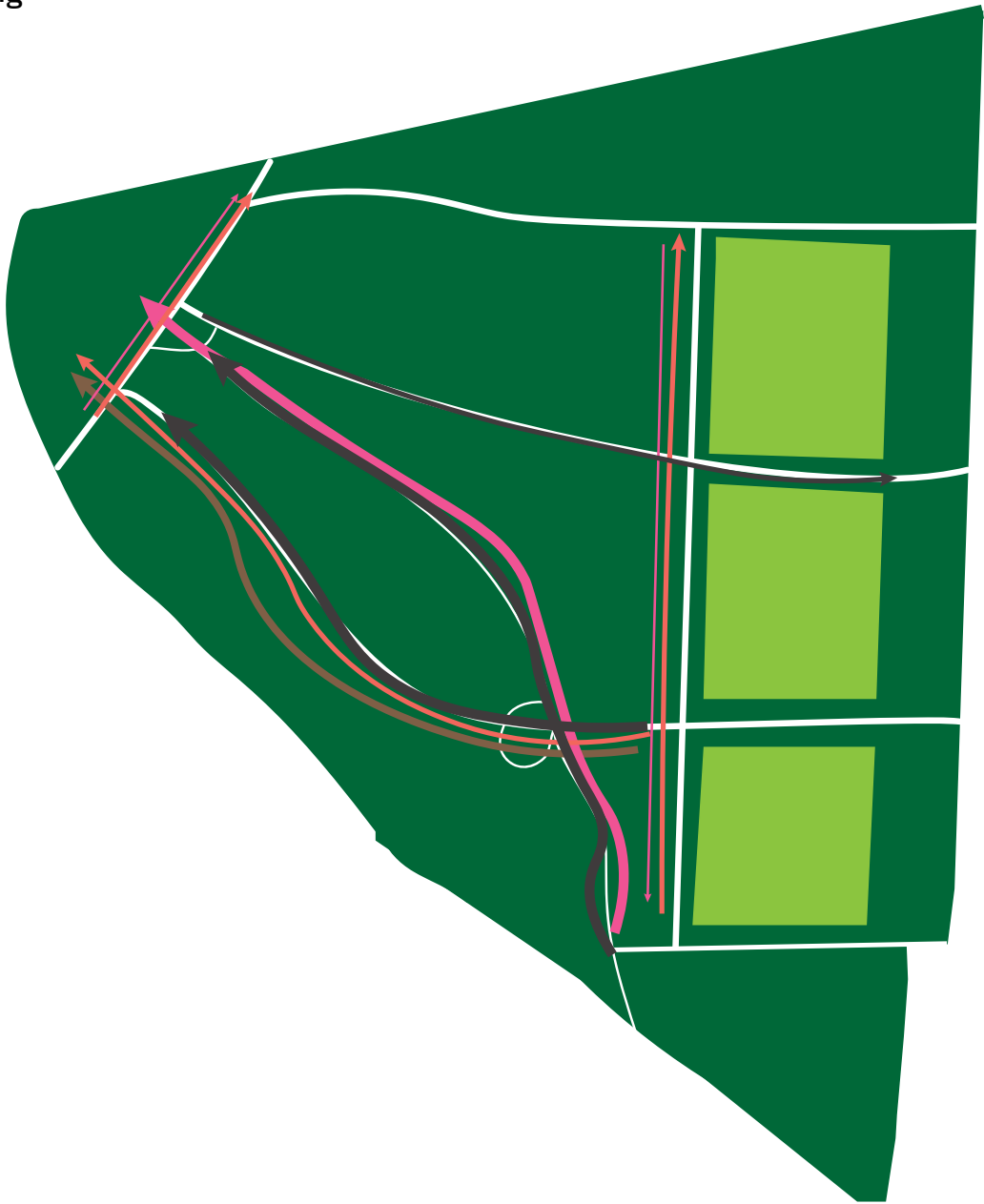


## KEY

- Standing
- Sitting Commercial
- Sitting Public
- ⊠ Sitting Informal
- △ Sitting Private
- Lying Down
- × Multiple Movement

PARCO SEGANTINI (LOWER AREA)

People Moving



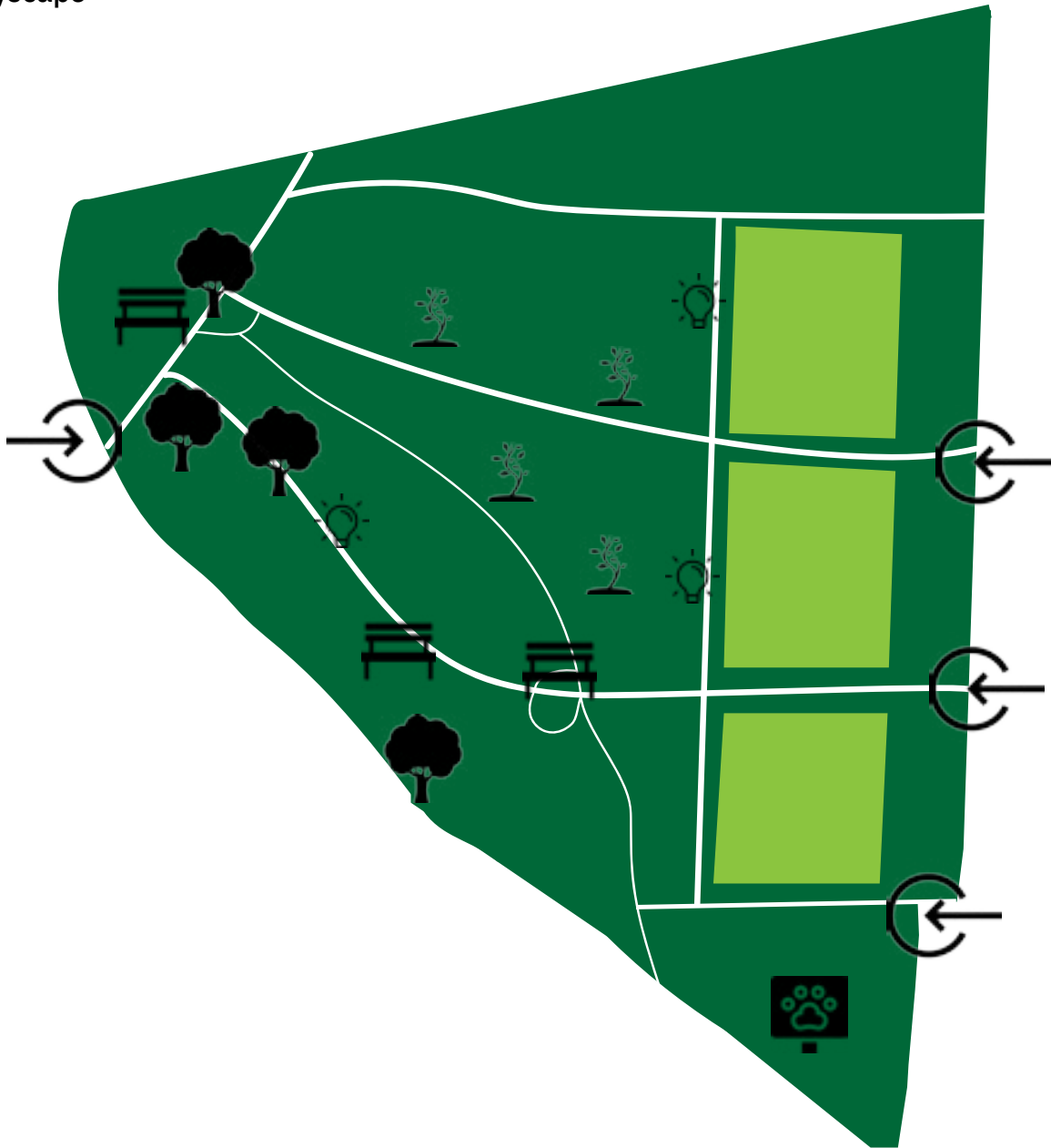
KEY

- Walking
- Running/Jogging
- Supported (Wheelchair)
- Carried (Stroller)
- Rolling (Skateboard)
- Bicycles
- With Dogs
- Few People
- Some People
- Many People



PARCO SEGANTINI (LOWER AREA)

Quality of Cityscape

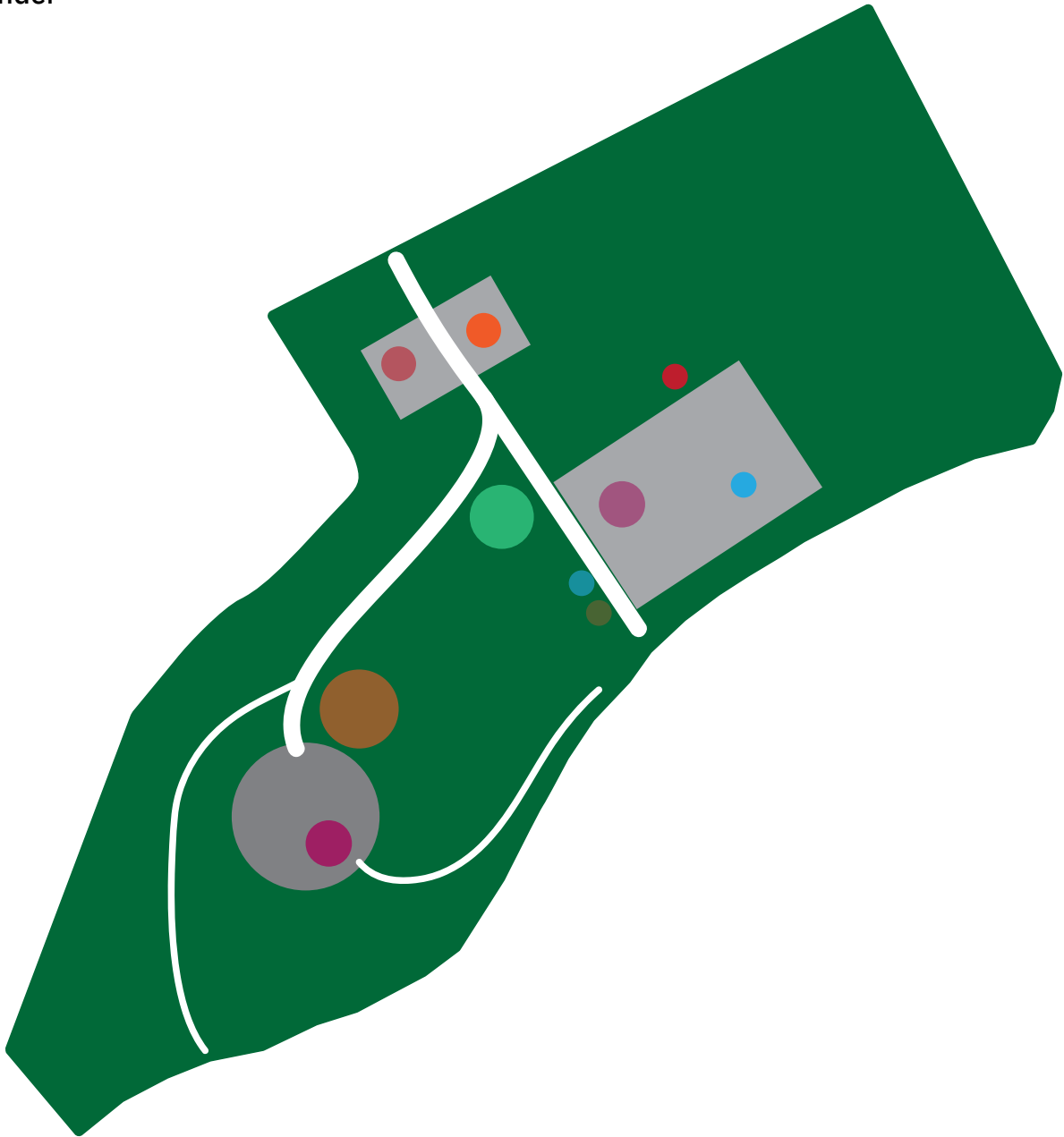


KEY

- Bench
- Legally Parked Car
- Illegally Parked Car
- Dog Park
- Entrances
- Playground
- Sports Space
- Study Space
- Young Tree
- Fully Grown Tree
- Light
- Shade
- Public Toilet
- Signage
- Water fountain

PARCO ARGELATI (UPPER AREA)

Age and Gender



KEY

N/A



0-4

Male



5-14



15-24



25-64



65+

Female



5-14



15-24



25-64



65+

Not sure



5-14



15-24

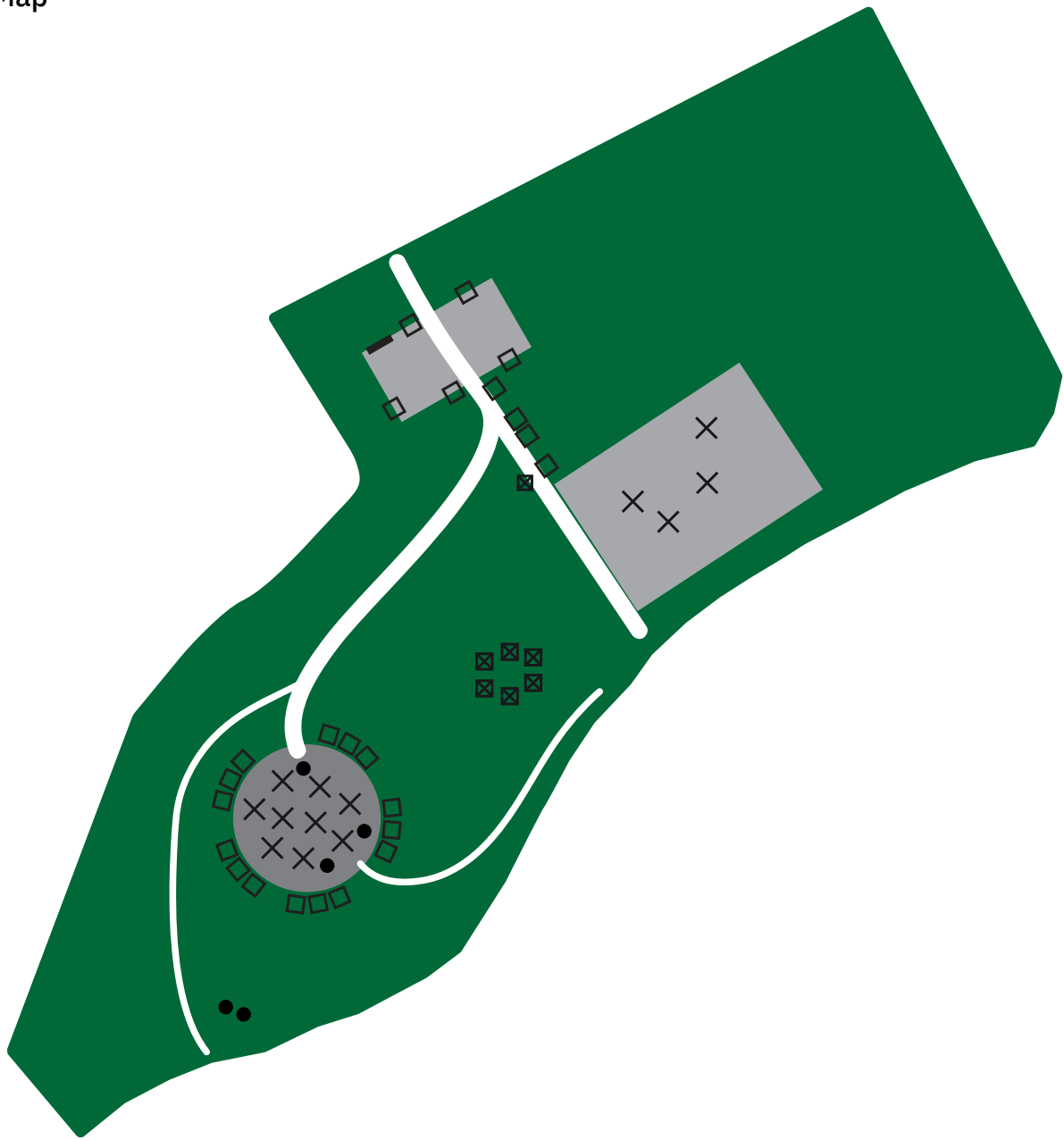


25-64



65+

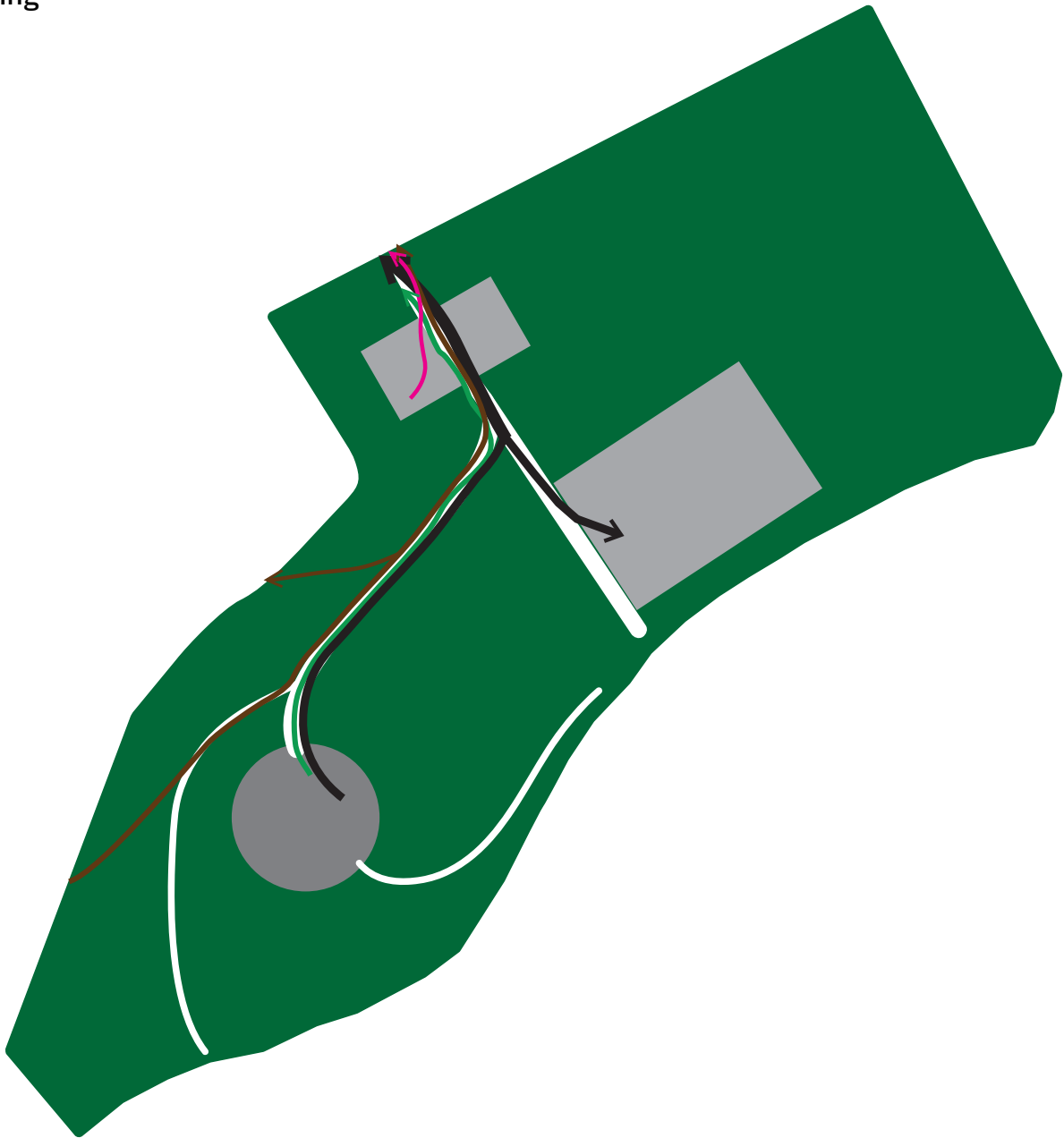
PARCO ARGELATI (UPPER AREA)  
Stationary Map



KEY	
●	Standing
○	Sitting Commercial
□	Sitting Public
⊠	Sitting Informal
△	Sitting Private
—	Lying Down
×	Multiple Movement

PARCO ARGELATI (UPPER AREA)

People Moving

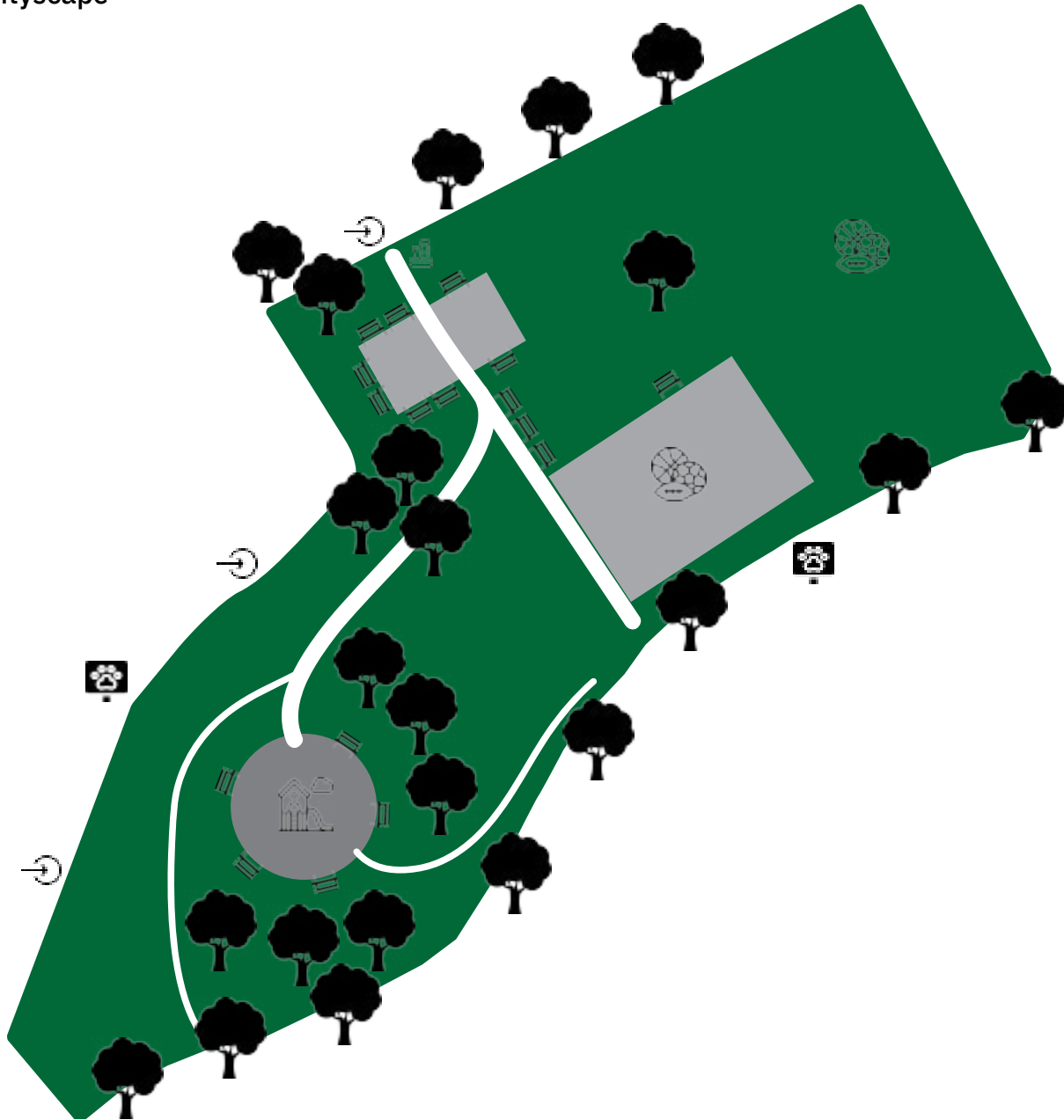


KEY
















- Walking
- Running/Jogging
- Supported (Wheelchair)
- Carried (Stroller)
- Rolling (Skateboard)
- Bicycles
- With Dogs
- Few People
- Some People
- Many People

## PARCO ARGELATI (UPPER AREA)

## Quality of Cityscape




## KEY

- |   |                      |
|---|----------------------|
|    | Bench                |
|    | Legally Parked Car   |
|    | Illegally Parked Car |
|    | Dog Park             |
|    | Entrances            |
|    | Playground           |
|    | Sports Space         |
|    | Study Space          |
|    | Young Tree           |
|    | Fully Grown Tree     |
|    | Light                |
|    | Shade                |
|    | Public Toilet        |
|   | Signage              |
|  | Water fountain       |

PARCO ARGELATI (LOWER AREA)

Age and Gender



KEY

N/A



0-4

Male



5-14



15-24



25-64



65+

Female



5-14



15-24



25-64



65+

Not sure



5-14



15-24



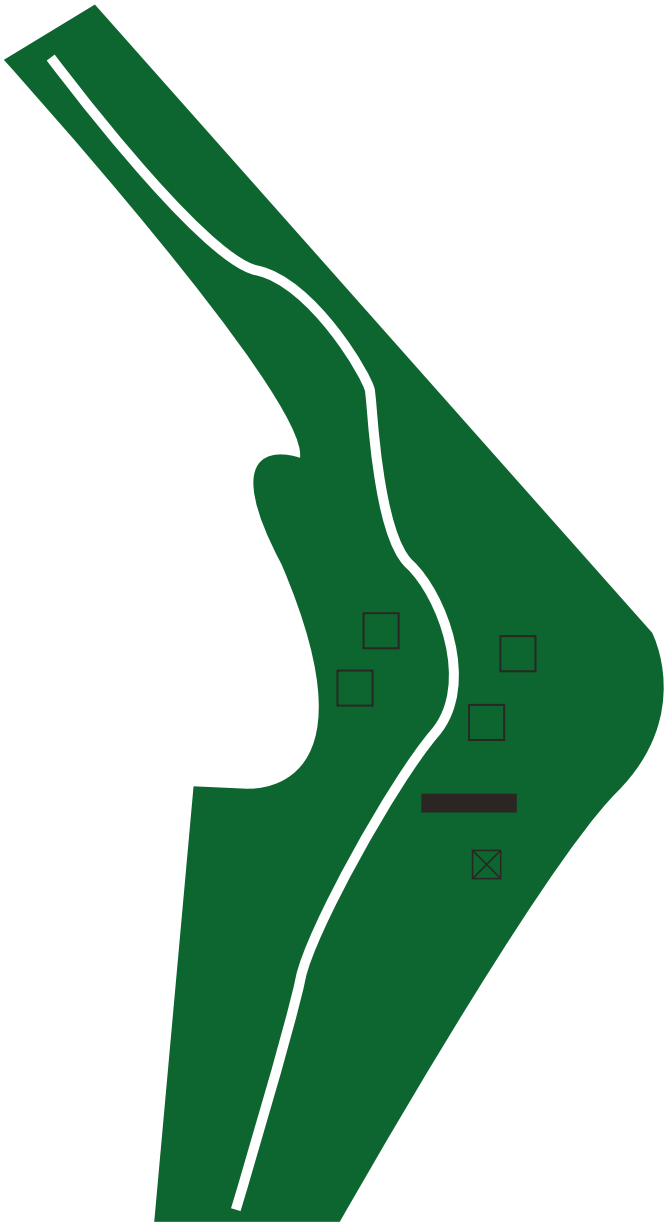
25-64



65+

PARCO ARGELATI (LOWER AREA)

Stationary Map




KEY

- Standing
- Sitting Commercial
- Sitting Public
- ⊠ Sitting Informal
- △ Sitting Private
- Lying Down
- × Multiple Movement

PARCO ARGELATI (LOWER AREA)

People Moving



KEY

- Walking
- Running/Jogging
- Supported (Wheelchair)
- Carried (Stroller)
- Rolling (Skateboard)
- Bicycles
- With Dogs
- Few People
- Some People
- Many People


















# PARCO ARGELATI (LOWER AREA)

Quality of Cityscape

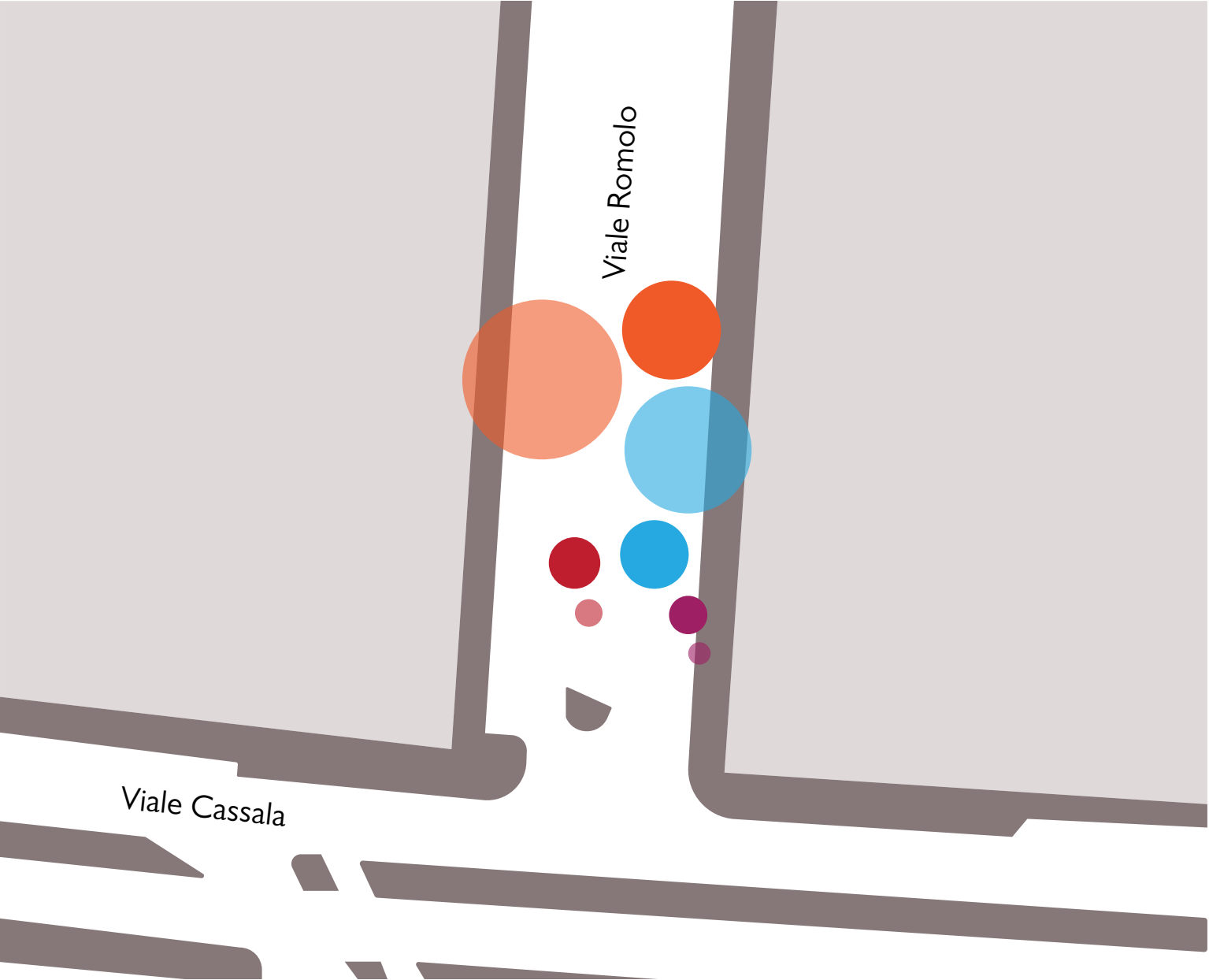


## KEY

-  Bench
-  Legally Parked Car
-  Illegally Parked Car
-  Dog Park
-  Entrances
-  Playground
-  Sports Space
-  Study Space
-  Young Tree
-  Fully Grown Tree
-  Light
-  Shade
-  Public Toilet
-  Signage
-  Water fountain

# VIALE ROMOLO (LOWER AREA)

Age and Gender



## KEY

N/A

0-4

Male

5-14

15-24

25-64

65+

Female

5-14

15-24

25-64

65+

Not sure

5-14

15-24

25-64

65+

0-4

5-14

15-24

25-64

65+

5-14

15-24

25-64

65+

5-14

15-24

25-64

65+

VIALE ROMOLO (LOWER AREA)

Stationary Map

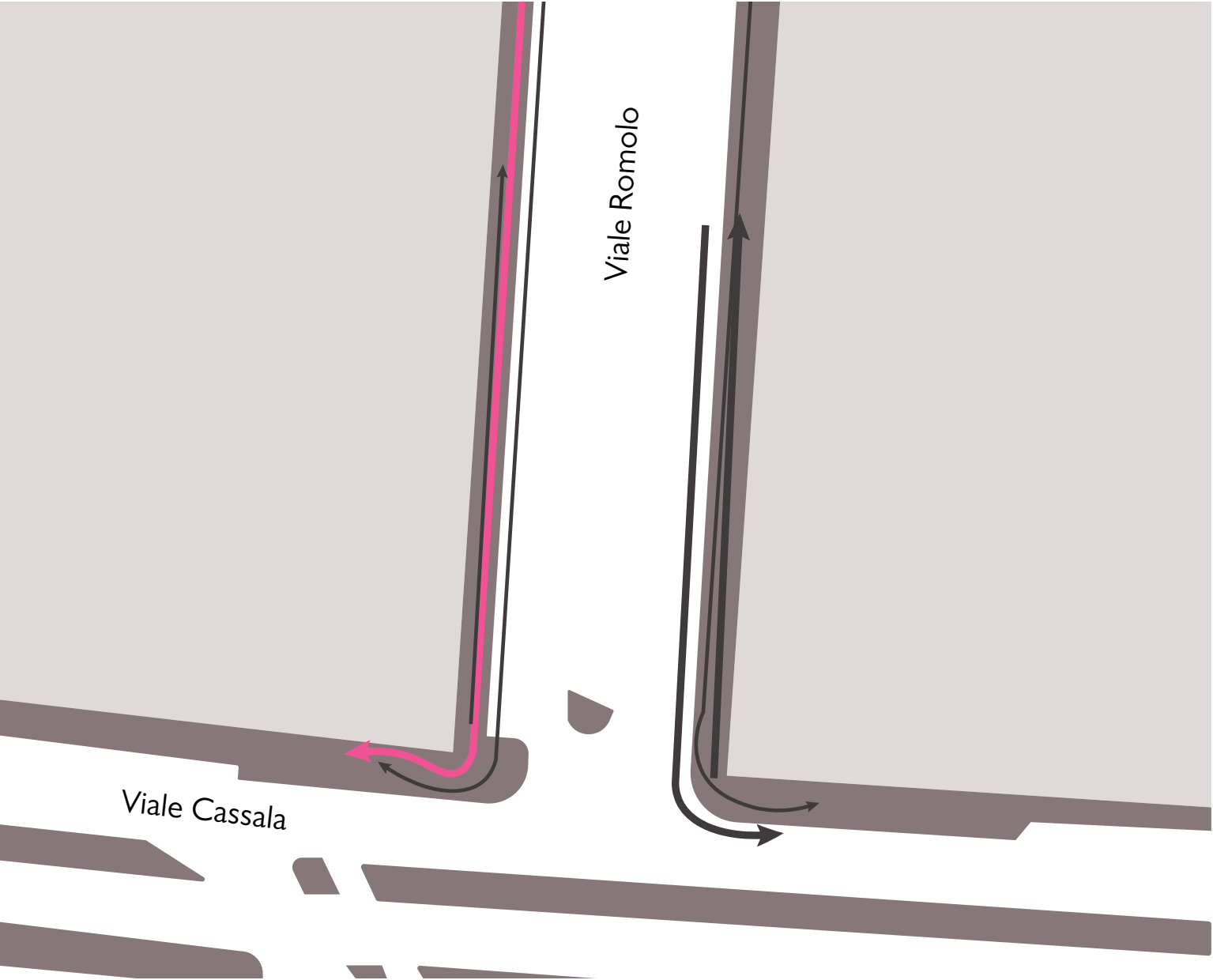


KEY

- Standing
- Sitting Commercial
- Sitting Public
- ⊠ Sitting Informal
- △ Sitting Private
- Lying Down
- × Multiple Movement

VIALE ROMOLO (LOWER AREA)

People Moving

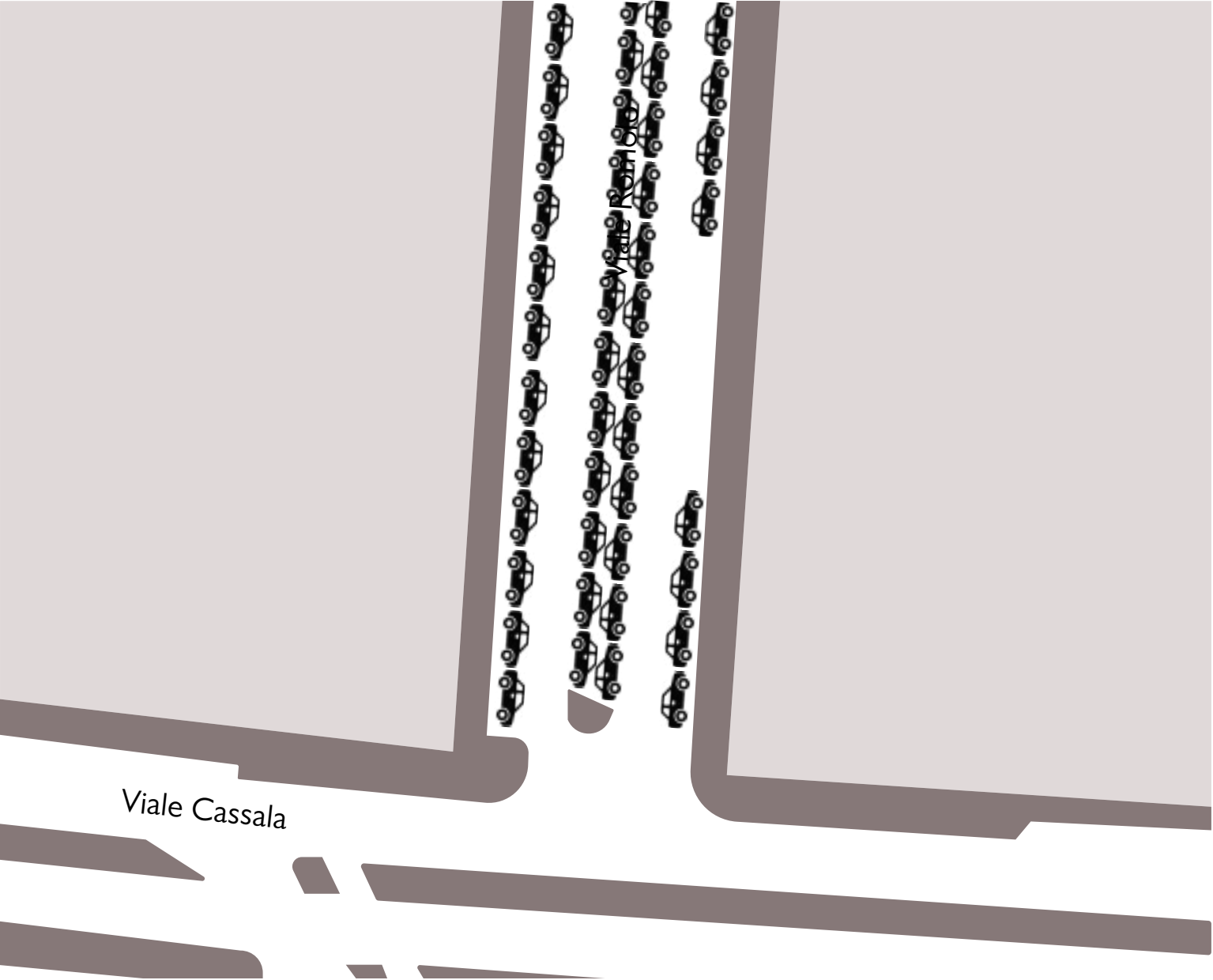


KEY
















- Walking
- Running/Jogging
- Supported (Wheelchair)
- Carried (Stroller)
- Rolling (Skateboard)
- Bicycles
- With Dogs
- Few People
- Some People
- Many People

# VIALE ROMOLO (LOWER AREA)

Quality of Cityscape

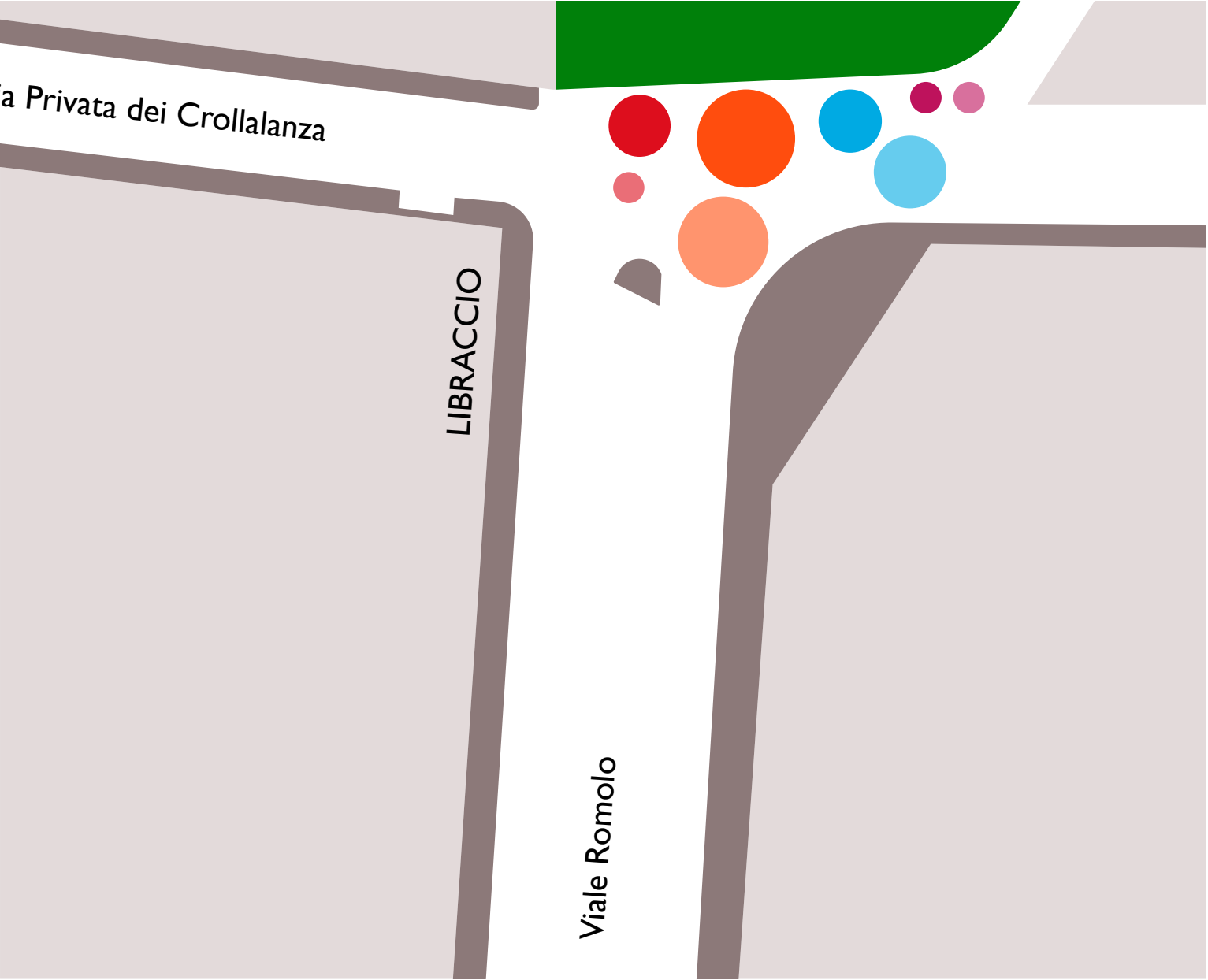


## KEY

-  Bench
-  Legally Parked Car
-  Illegally Parked Car
-  Dog Park
-  Entrances
-  Playground
-  Sports Space
-  Study Space
-  Young Tree
-  Fully Grown Tree
-  Light
-  Shade
-  Public Toilet
-  Signage
-  Water fountain

VIALE ROMOLO (UPPER AREA)

Age and Gender



KEY

N/A



0-4

Male



5-14



15-24



25-64



65+

Female



5-14



15-24



25-64



65+

Not sure



5-14



15-24



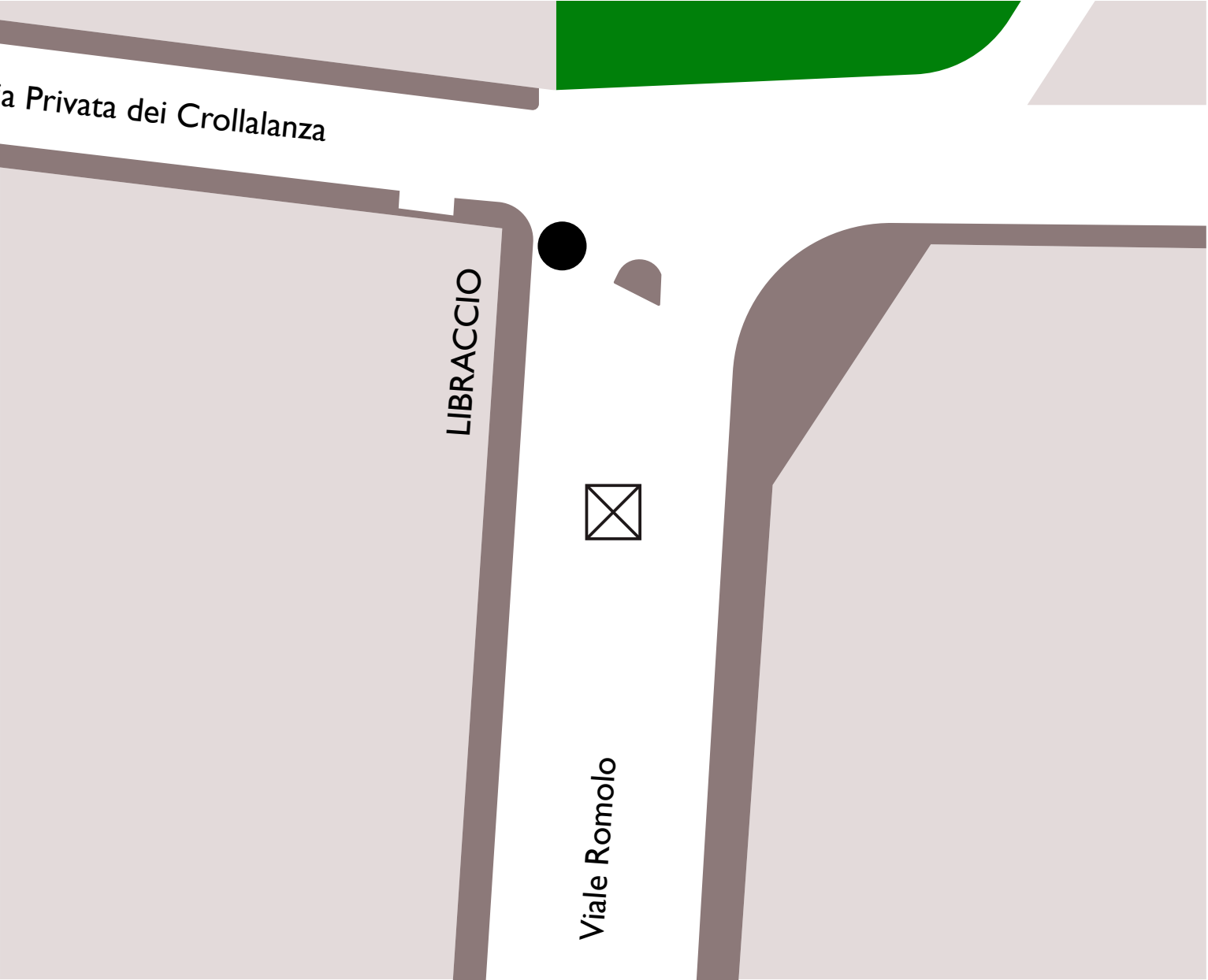
25-64



65+

VIALE ROMOLO (UPPER AREA)

Stationary Map

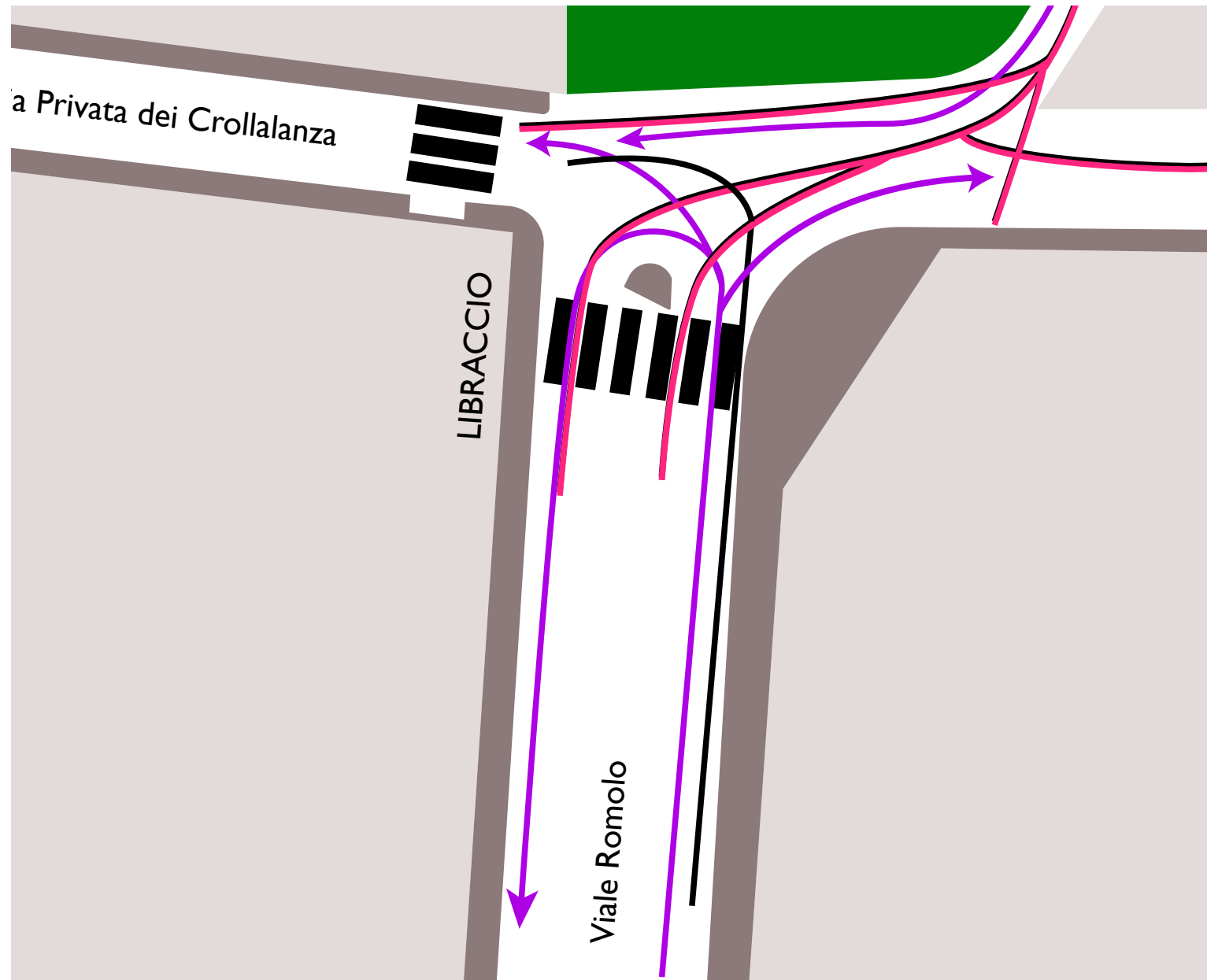


KEY

- Standing
- Sitting Commercial
- Sitting Public
- ⊠ Sitting Informal
- △ Sitting Private
- Lying Down
- × Multiple Movement

## VIALE ROMOLO (UPPER AREA)

People Moving



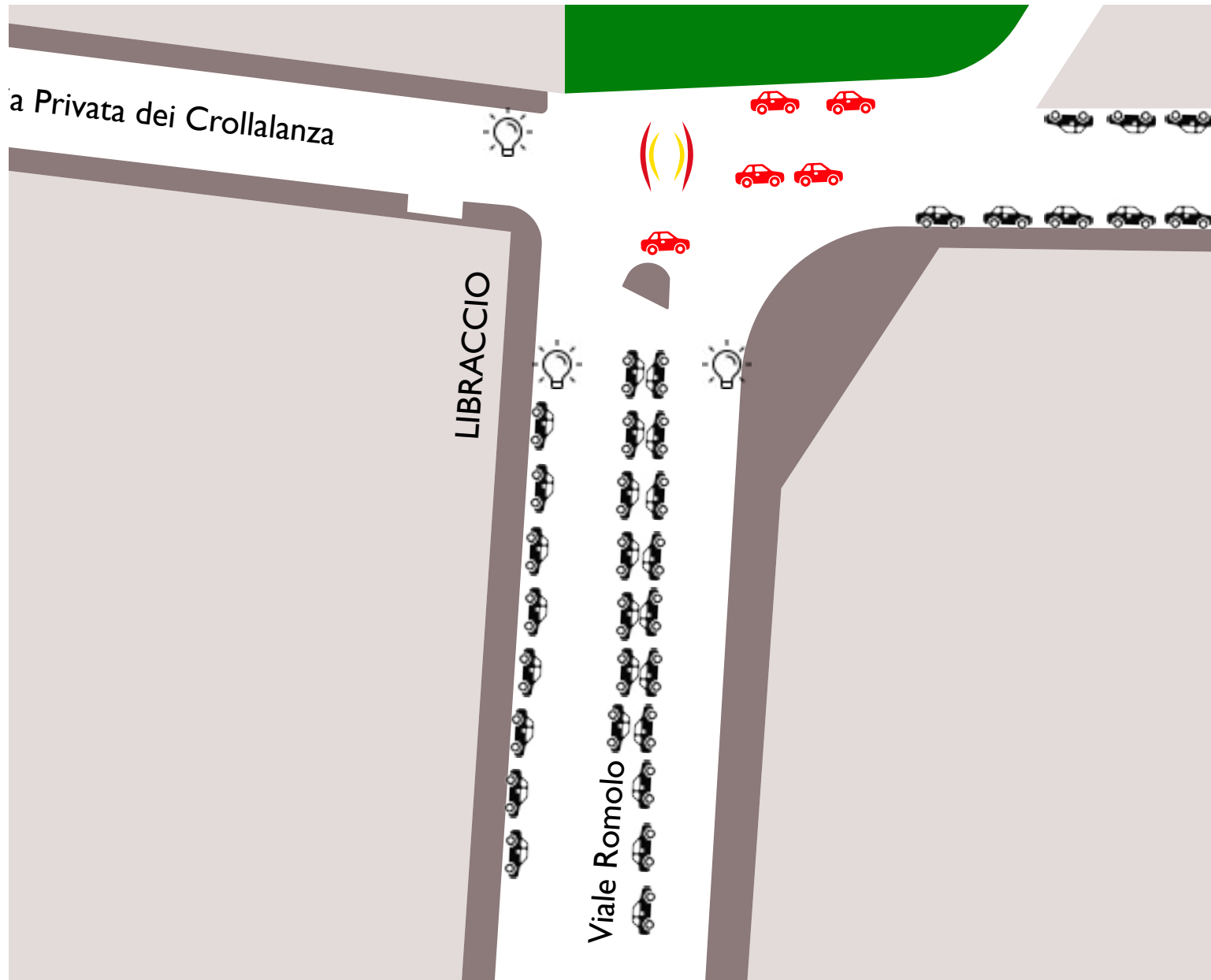
### KEY

- Walking
- Running/Jogging
- Supported (Wheelchair)
- Carried (Stroller)
- Rolling (Skateboard)
- Bicycles
- With Dogs
- Few People
- Some People
- Many People


















## VIALE ROMOLO (UPPER AREA)

## Quality of Cityscape



## KEY

- |   |                      |
|---|----------------------|
|    | Bench                |
|    | Legally Parked Car   |
|    | Illegally Parked Car |
|    | Dog Park             |
|    | Entrances            |
|    | Playground           |
|    | Sports Space         |
|    | Study Space          |
|    | Young Tree           |
|    | Fully Grown Tree     |
|    | Light                |
|    | Shade                |
|    | Public Toilet        |
|   | Signage              |
|  | Water fountain       |

# VIA GIOSUÈ BORSI

Age and Gender



KEY

N/A

- 0-4
- Male
- 5-14
- 15-24
- 25-64
- 65+

Female

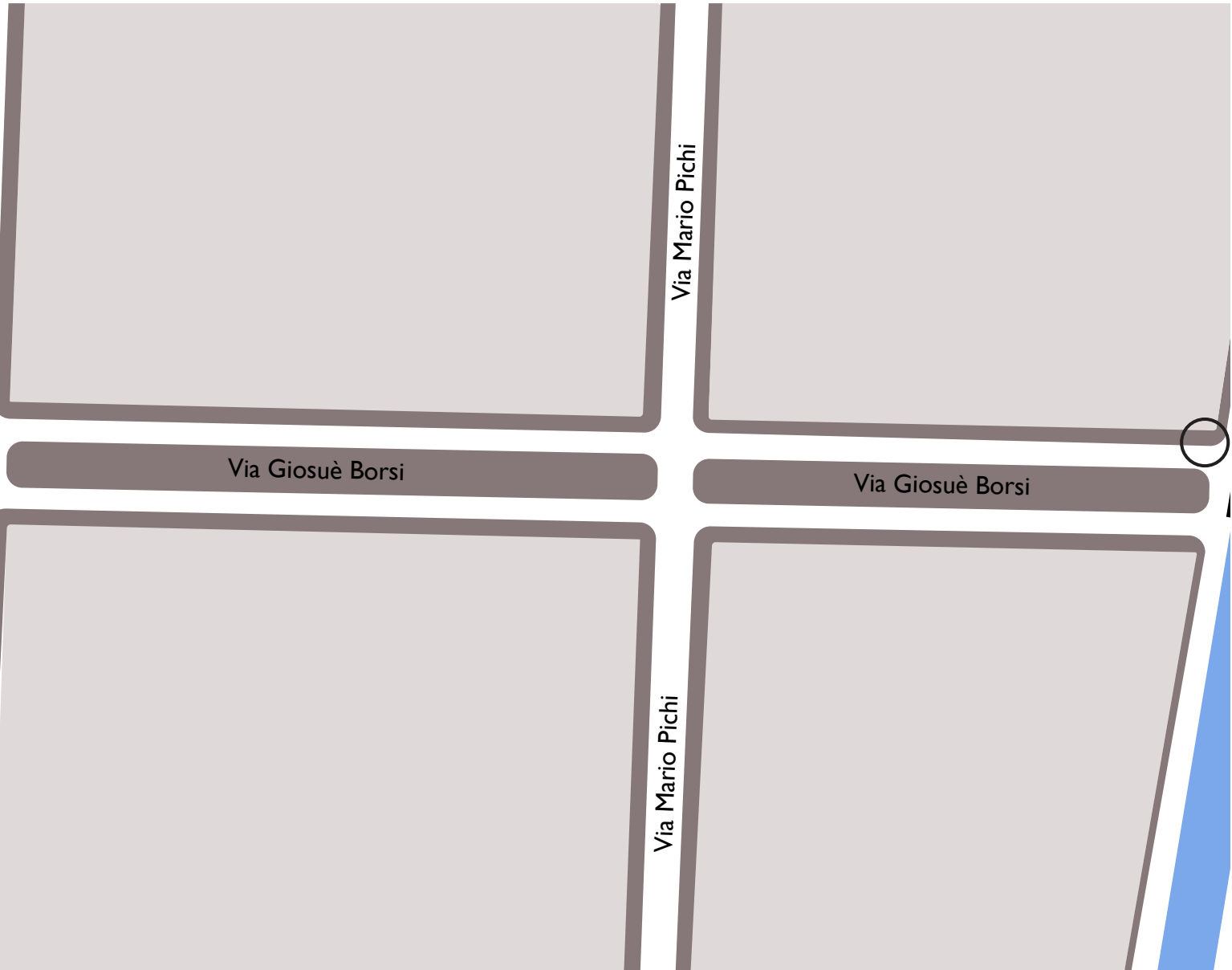
- 5-14
- 15-24
- 25-64
- 65+

Not sure

- 5-14
- 15-24
- 25-64
- 65+

# VIA GIOSUÈ BORSI

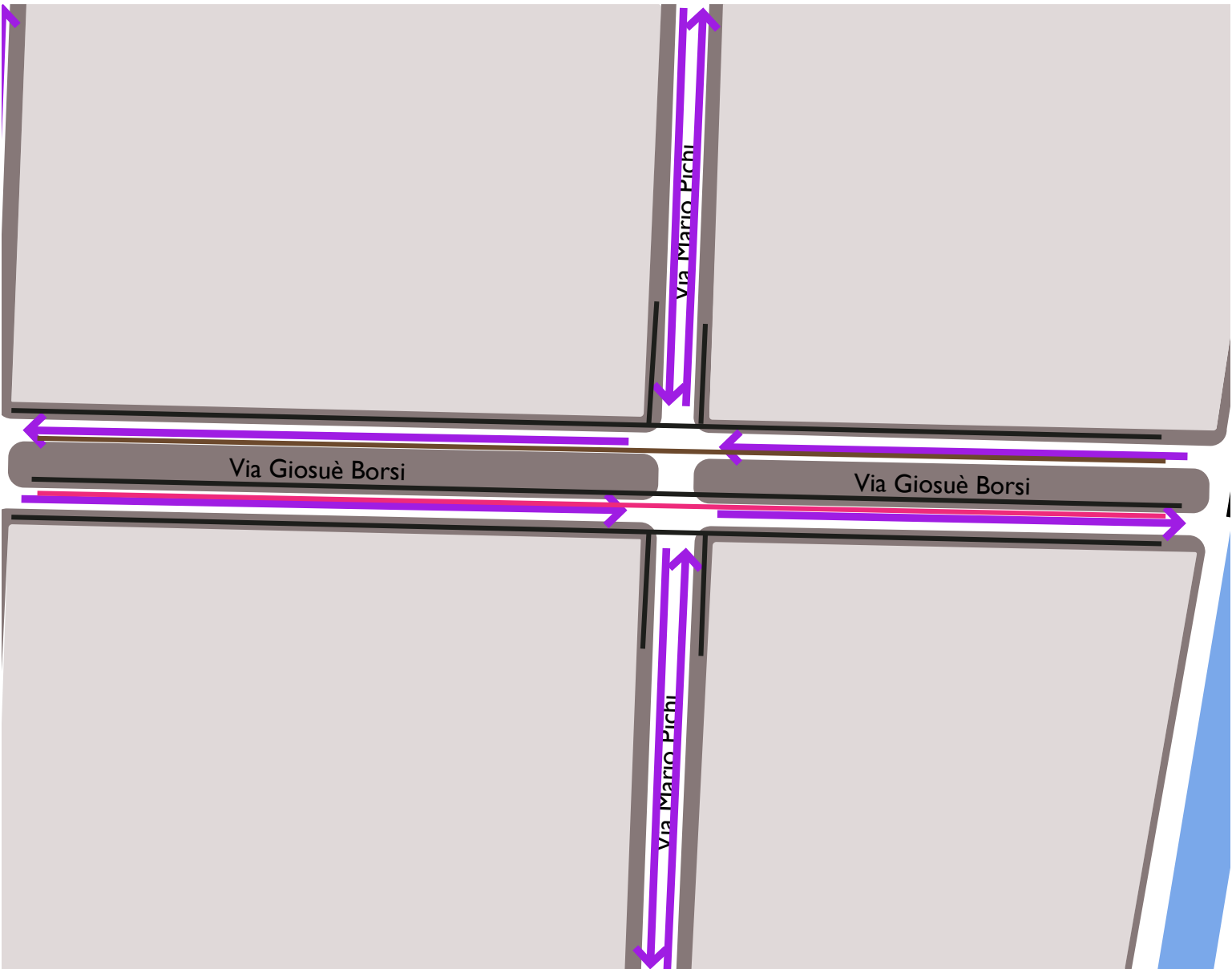
Stationary Map



- KEY
- Standing
  - Sitting Commercial
  - Sitting Public
  - ⊠ Sitting Informal
  - △ Sitting Private
  - Lying Down
  - × Multiple Movement

# VIA GIOSUÈ BORSI

People Moving

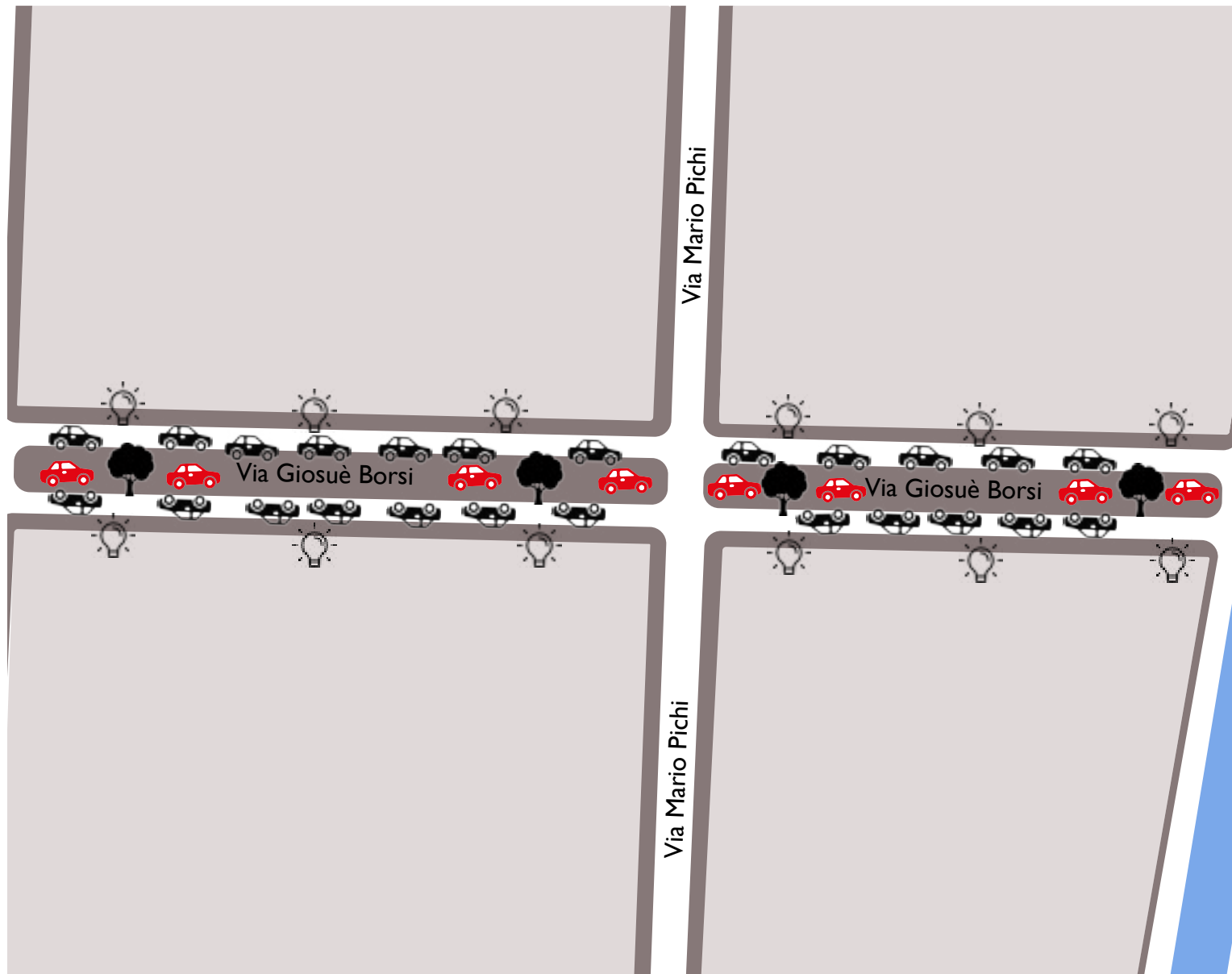


## KEY
















- Walking
- Running/Jogging
- Supported (Wheelchair)
- Carried (Stroller)
- Rolling (Skateboard)
- Bicycles
- With Dogs
- Few People
- Some People
- Many People

# VIA GIOSUÈ BORSI

Quality of Cityscape

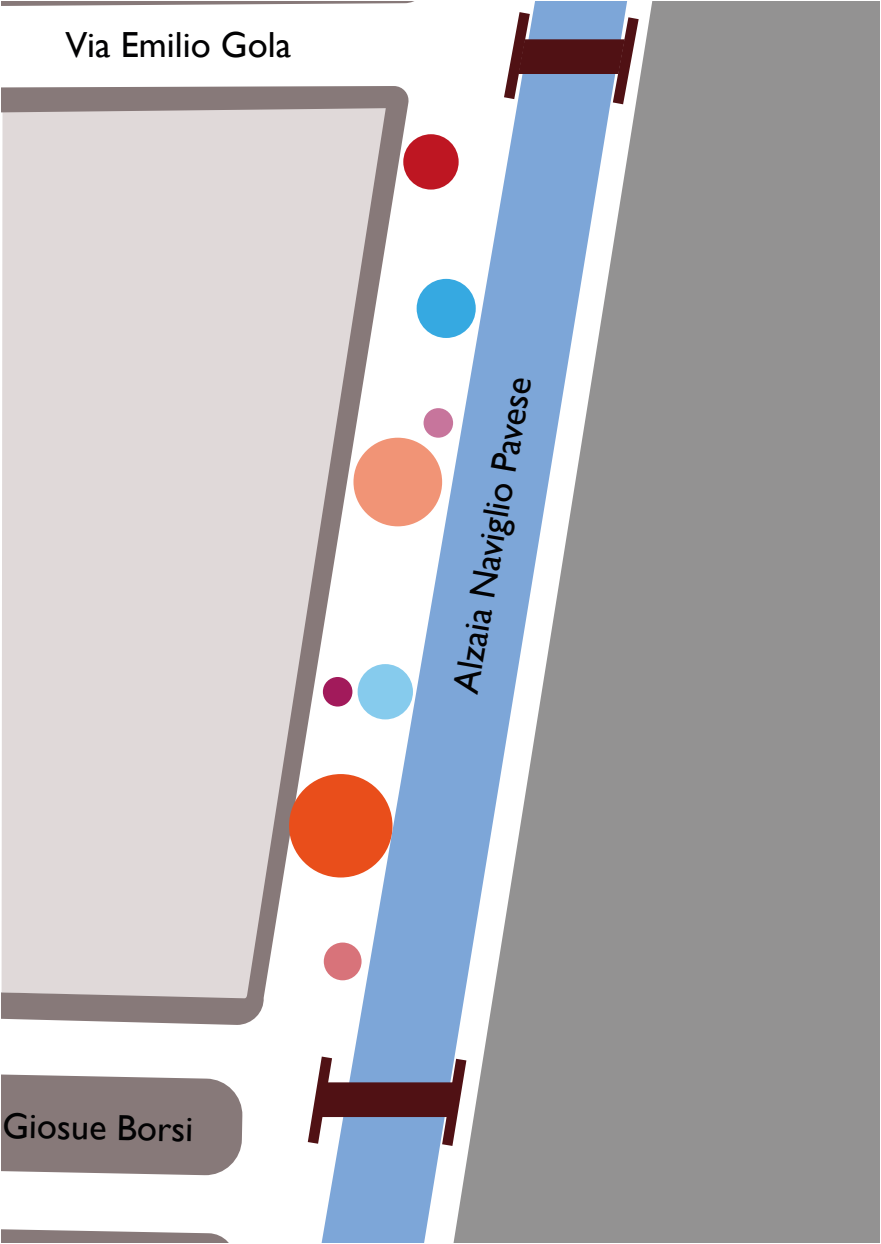


## KEY

-  Bench
-  Legally Parked Car
-  Illegally Parked Car
-  Dog Park
-  Entrances
-  Playground
-  Sports Space
-  Study Space
-  Young Tree
-  Fully Grown Tree
-  Light
-  Shade
-  Public Toilet
-  Signage
-  Water fountain

# ALZAIA NAVIGLIO PAVESE (UPPER AREA) DURING THE DAY

Age and Gender



## KEY

N/A



0-4

Male



5-14



15-24



25-64



65+

Female



5-14



15-24



25-64



65+

Not sure



5-14



15-24



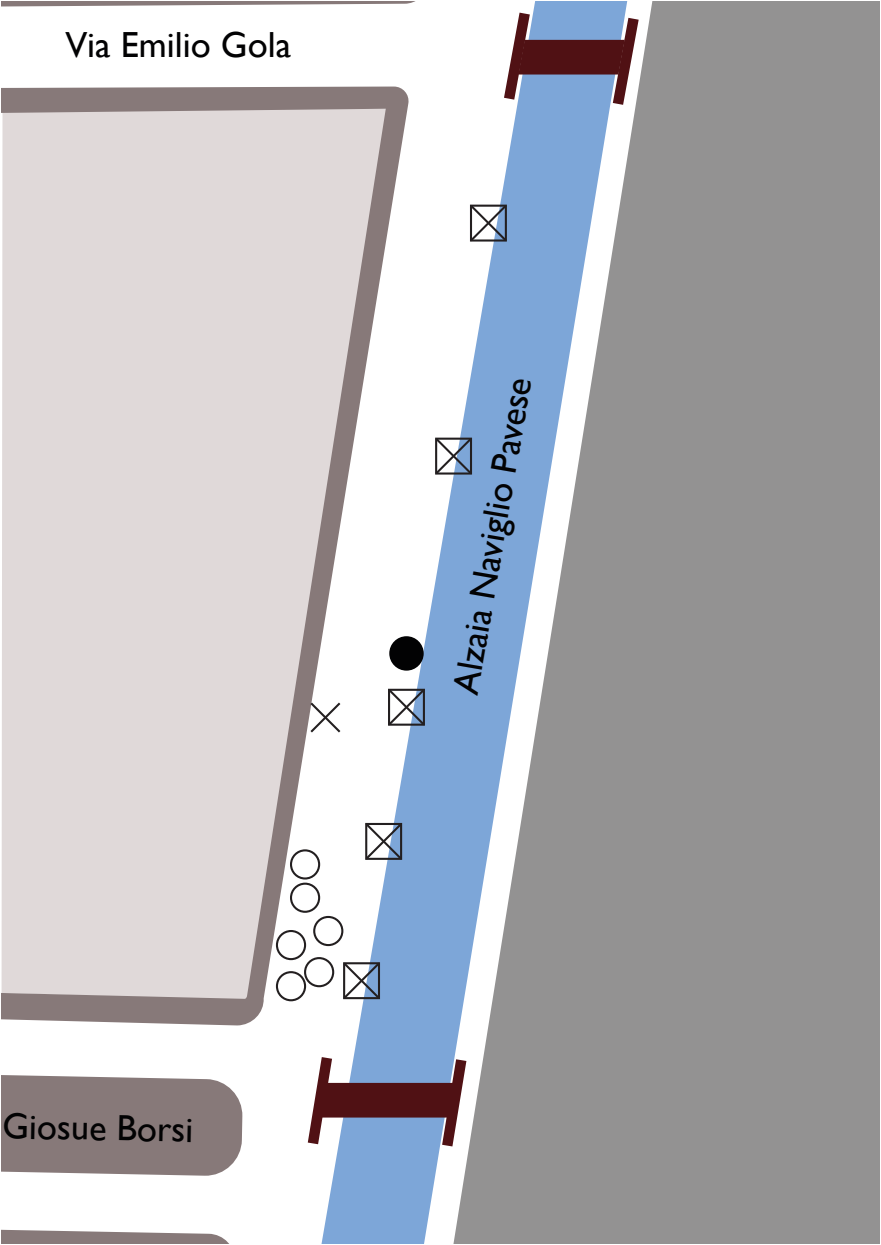
25-64



65+

# ALZAIA NAVIGLIO PAVESE (UPPER AREA) DURING THE DAY

Stationary Map

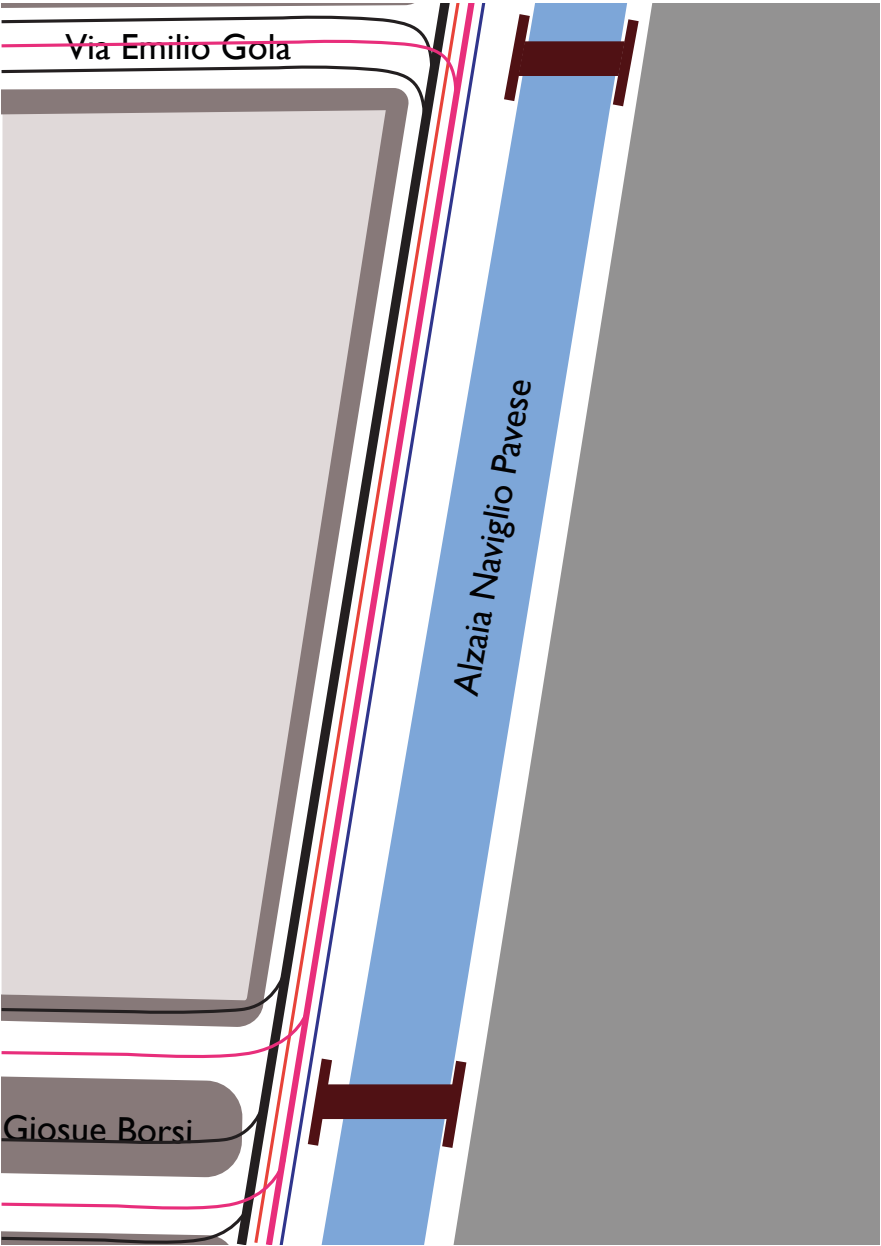


## KEY

- Standing
- Sitting Commercial
- Sitting Public
- ⊠ Sitting Informal
- △ Sitting Private
- Lying Down
- × Multiple Movement

# ALZAIA NAVIGLIO PAVESE (UPPER AREA) DURING THE DAY

People Moving



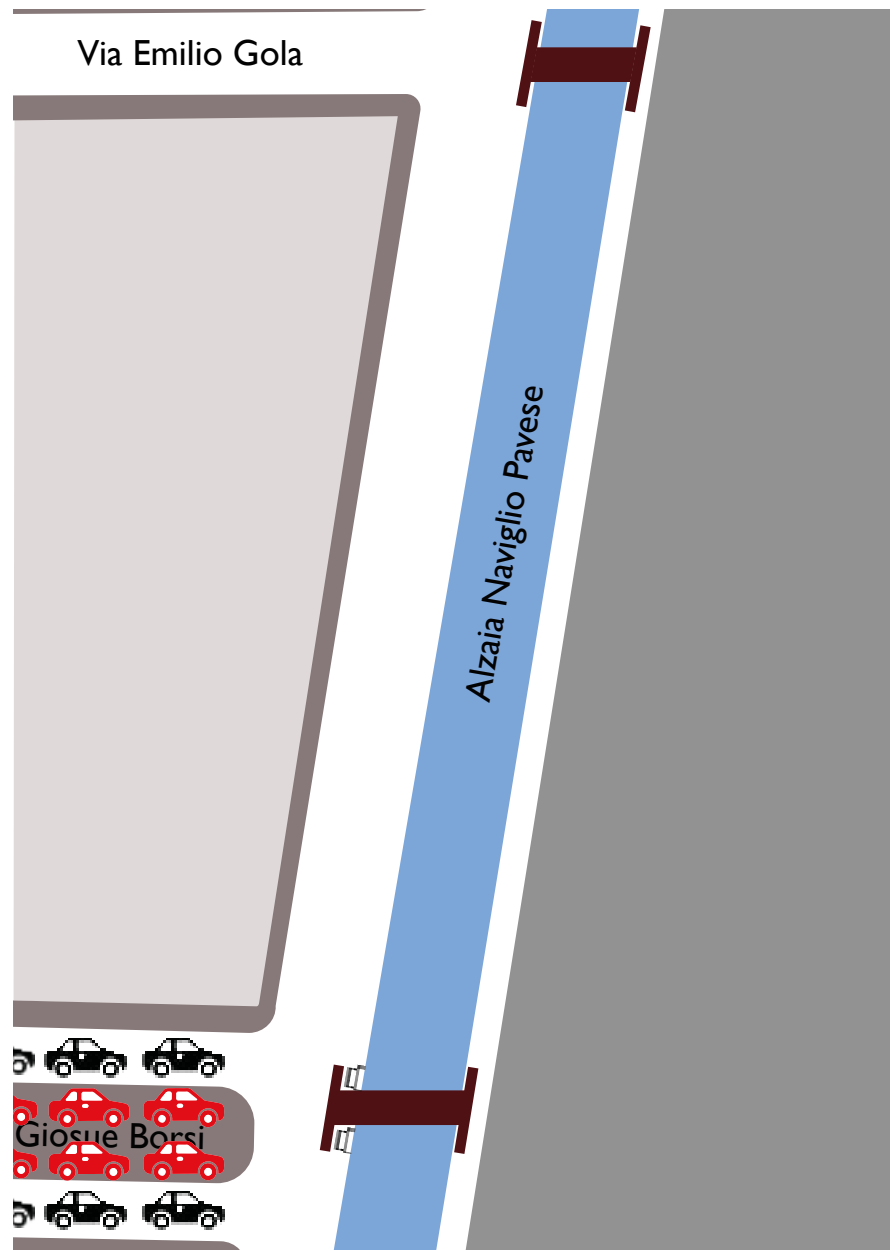
## KEY

- Walking
- Running/Jogging
- Supported (Wheelchair)
- Carried (Stroller)
- Rolling (Skateboard)
- Bicycles
- With Dogs
- Few People
- Some People
- Many People



# ALZAIA NAVIGLIO PAVESE (UPPER AREA) DURING THE DAY

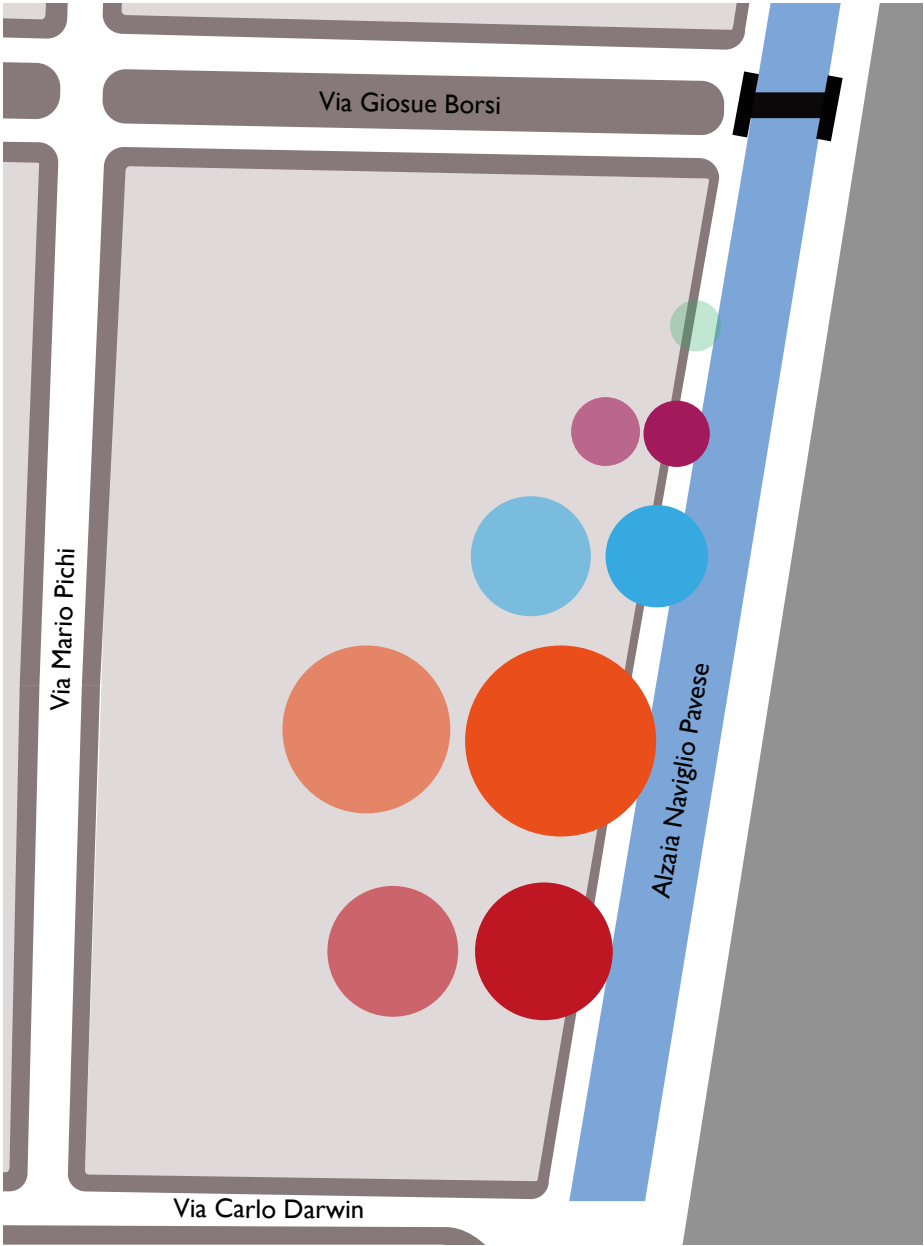
Quality of Cityscape



KEY	
	Bench
	Legally Parked Car
	Illegally Parked Car
	Dog Park
	Entrances
	Playground
	Sports Space
	Study Space
	Young Tree
	Fully Grown Tree
	Light
	Shade
	Public Toilet
	Signage
	Water fountain

# ALZAIA NAVIGLIO PAVESE (LOWER AREA) DURING THE DAY

Age and Gender



## KEY

N/A



0-4

Male



5-14



15-24



25-64



65+

Female



5-14



15-24



25-64



65+

Not sure



5-14



15-24



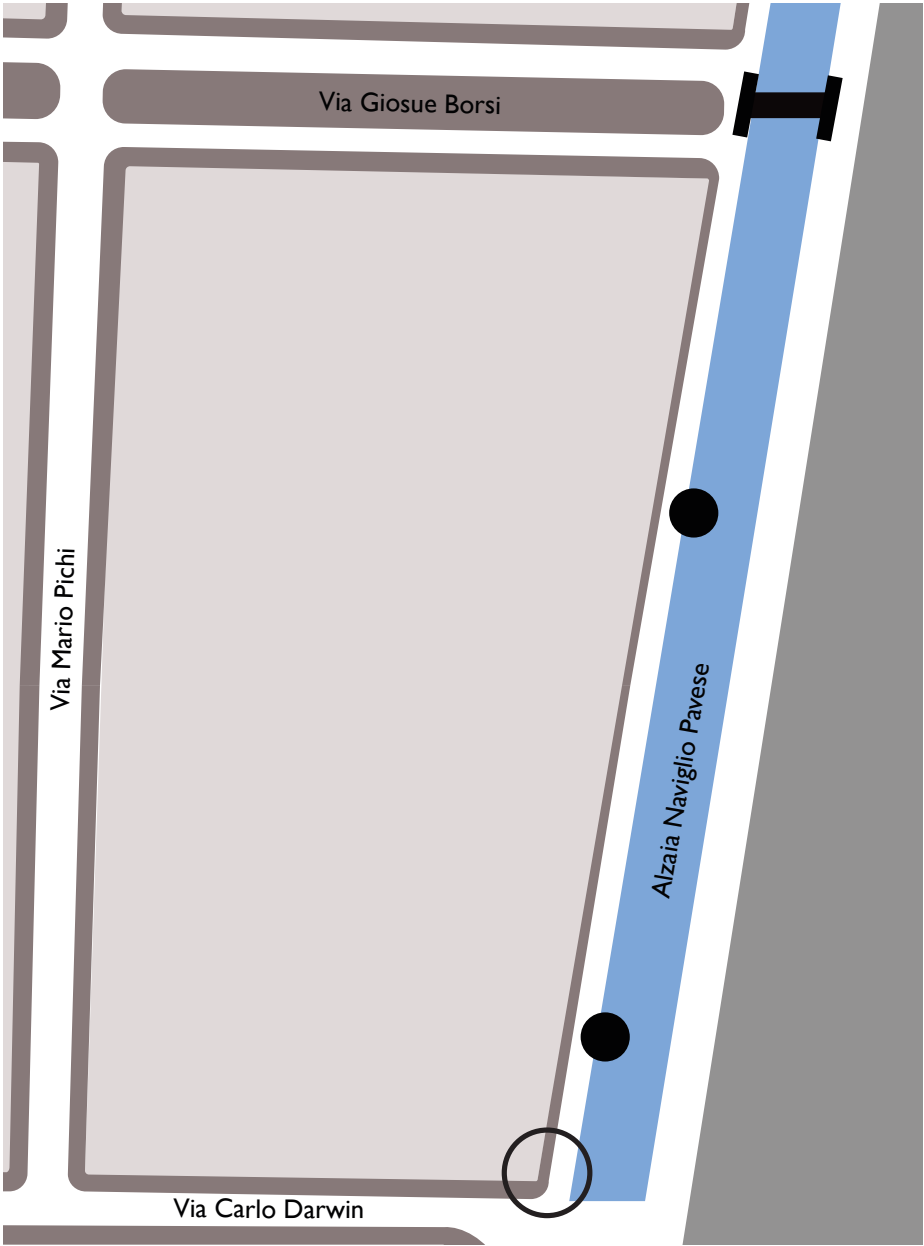
25-64



65+

# ALZAIA NAVIGLIO PAVESE (LOWER AREA) DURING THE DAY

Stationary Map

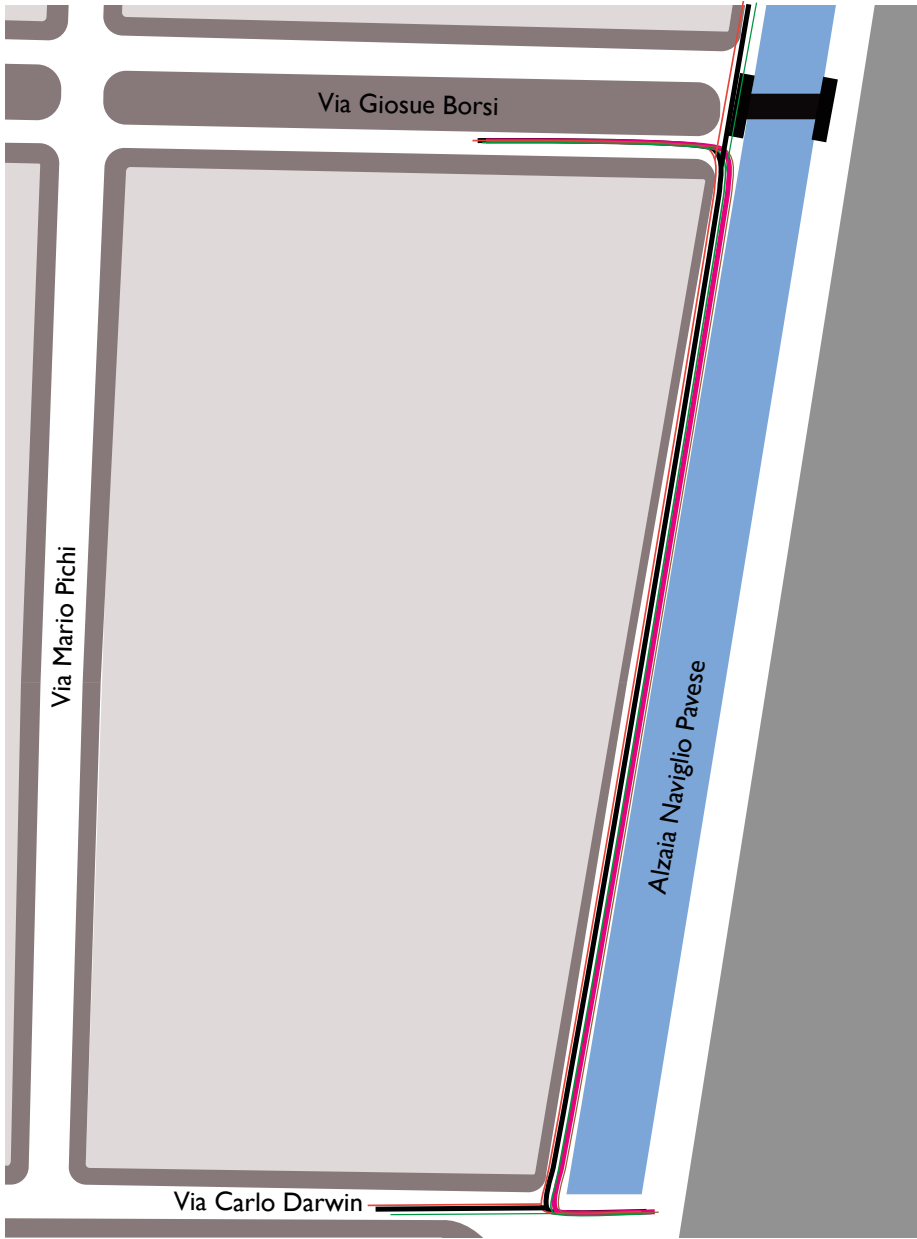


## KEY

- Standing
- Sitting Commercial
- Sitting Public
- ⊠ Sitting Informal
- △ Sitting Private
- Lying Down
- × Multiple Movement

# ALZAIA NAVIGLIO PAVESE (LOWER AREA) DURING THE DAY

People Moving

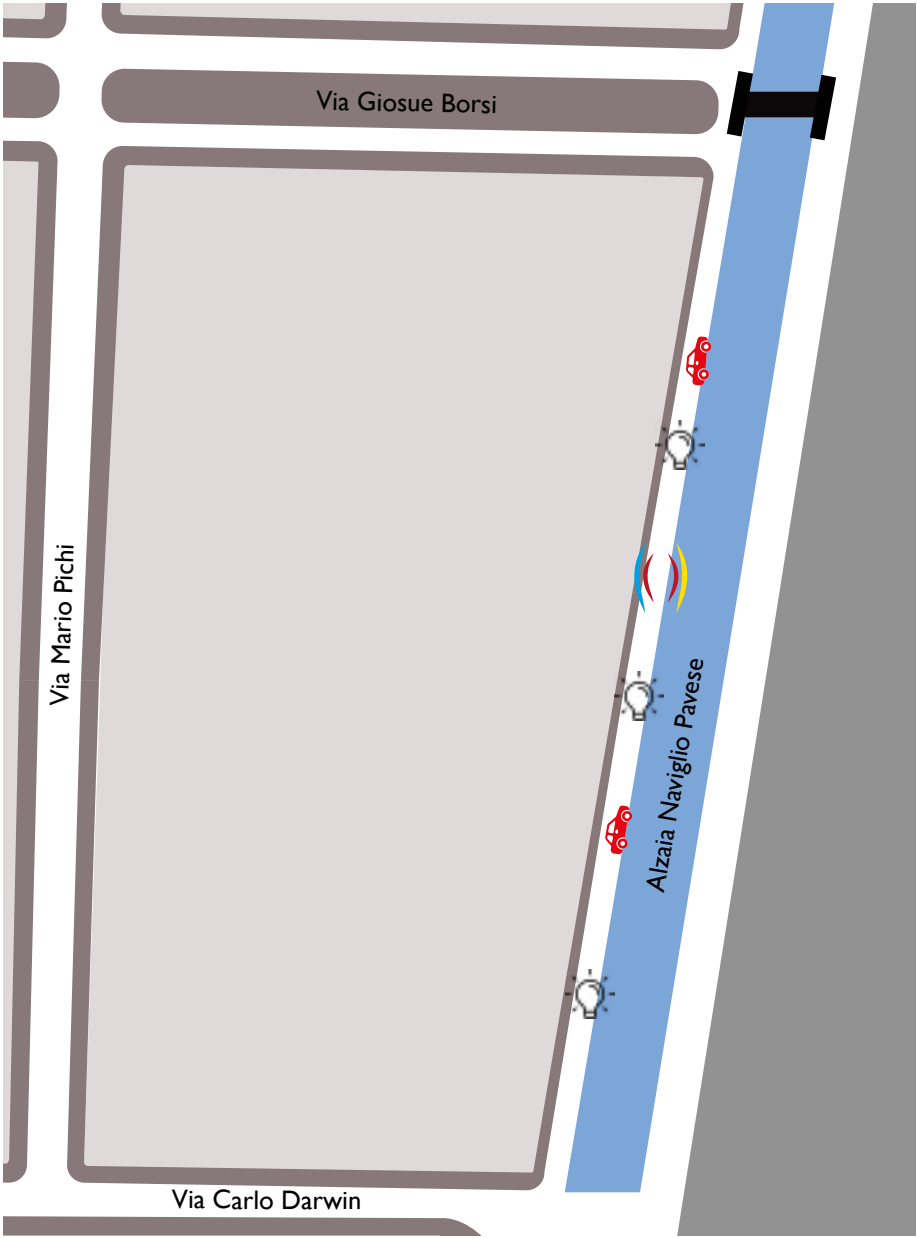


## KEY

- Walking
- Running/Jogging
- Supported (Wheelchair)
- Carried (Stroller)
- Rolling (Skateboard)
- Bicycles
- With Dogs
- Few People
- Some People
- Many People

# ALZAIA NAVIGLIO PAVESE (LOWER AREA) DURING THE DAY

Quality of Cityscape

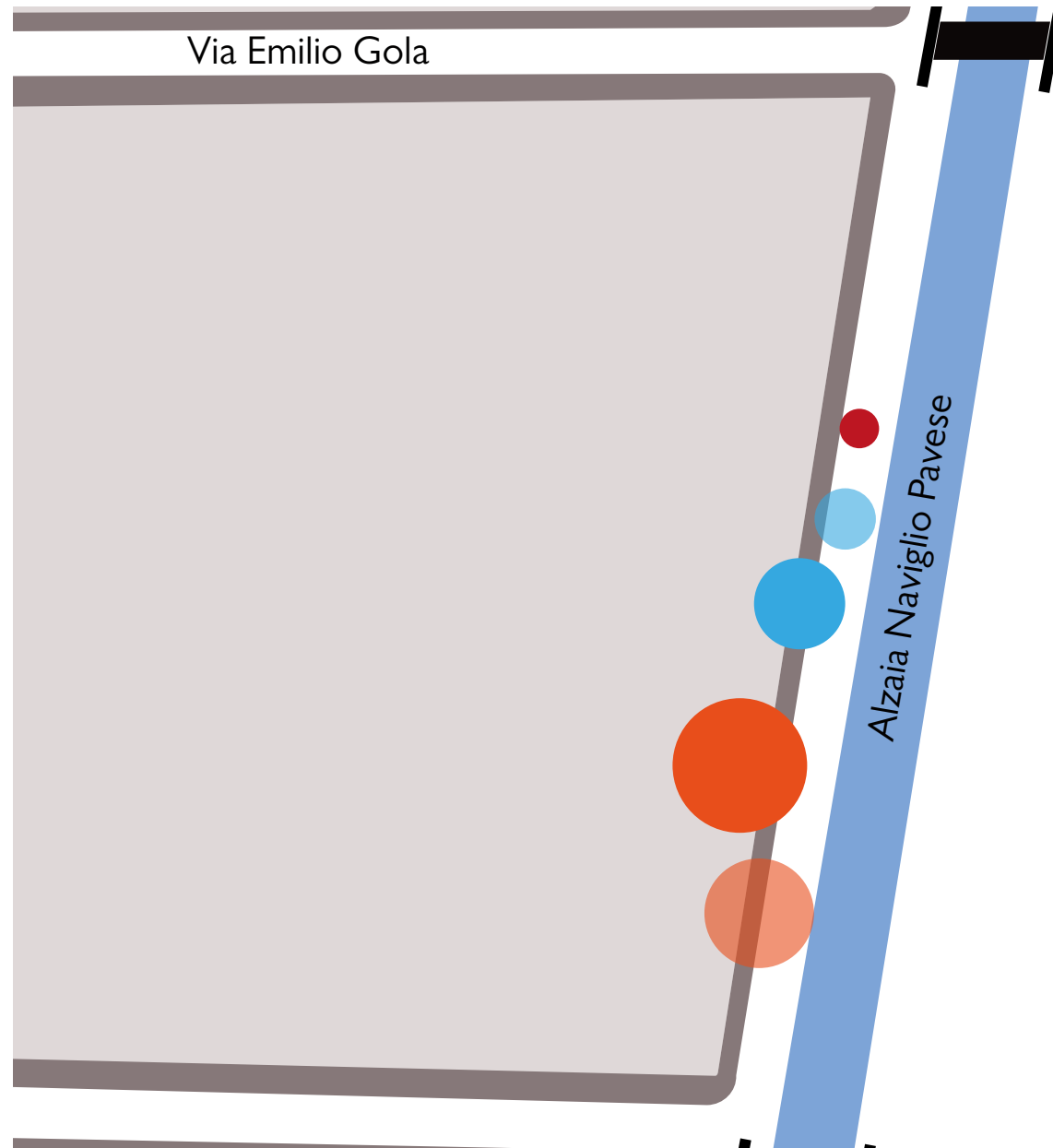


KEY

- Bench
- Legally Parked Car
- Illegally Parked Car
- Dog Park
- Entrances
- Playground
- Sports Space
- Study Space
- Young Tree
- Fully Grown Tree
- Light
- Shade
- Public Toilet
- Signage
- Water fountain

# ALZAIA NAVIGLIO PAVESE DURING THE NIGHT

Age and Gender



## KEY

N/A



0-4

Male



5-14



15-24



25-64



65+

Female



5-14



15-24



25-64



65+

Not sure



5-14



15-24



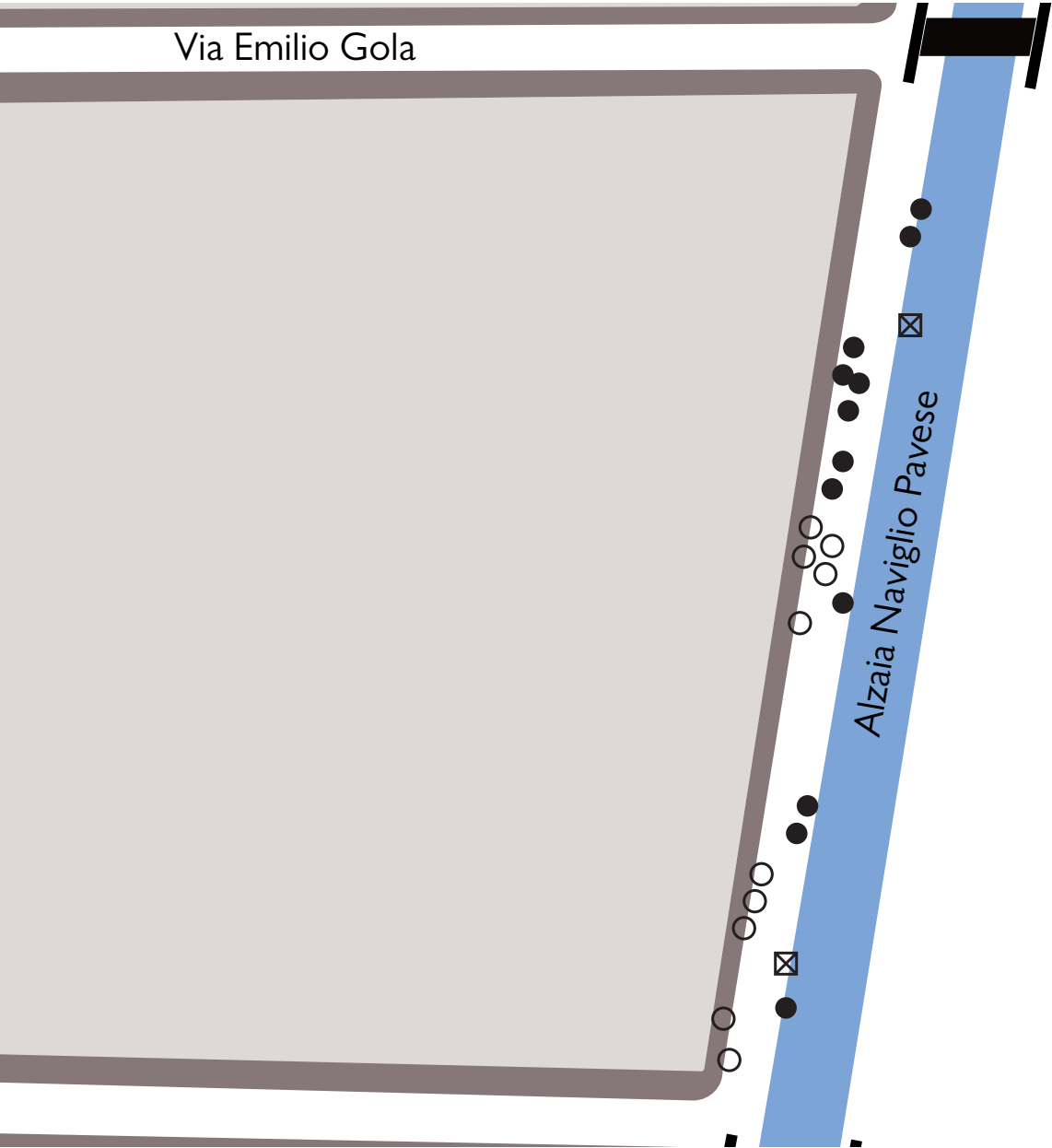
25-64



65+

# ALZAIA NAVIGLIO PAVESE DURING THE NIGHT

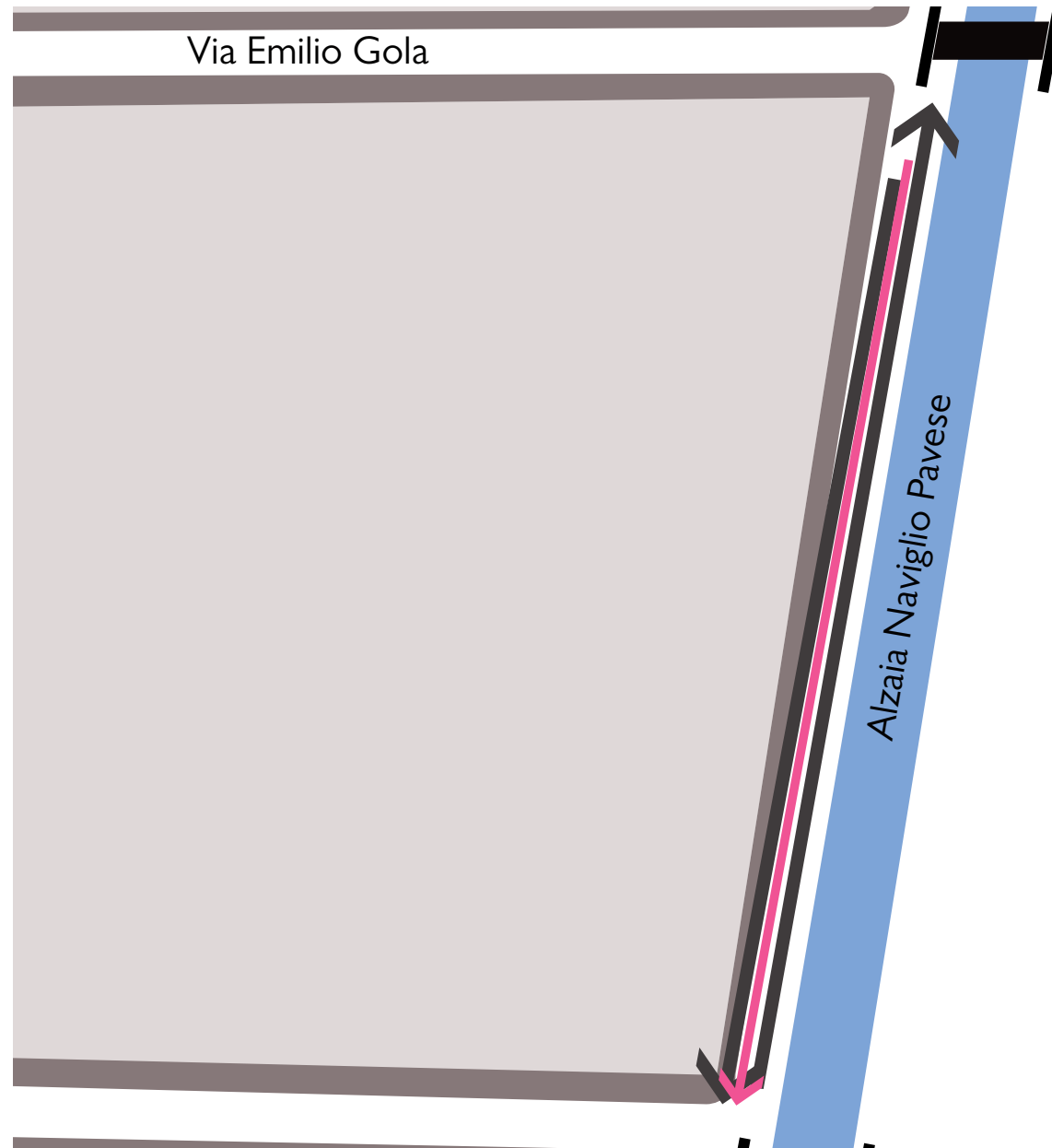
Stationary Map



KEY	
●	Standing
○	Sitting Commercial
□	Sitting Public
⊠	Sitting Informal
△	Sitting Private
—	Lying Down
×	Multiple Movement

# ALZAIA NAVIGLIO PAVESE DURING THE NIGHT

People Moving



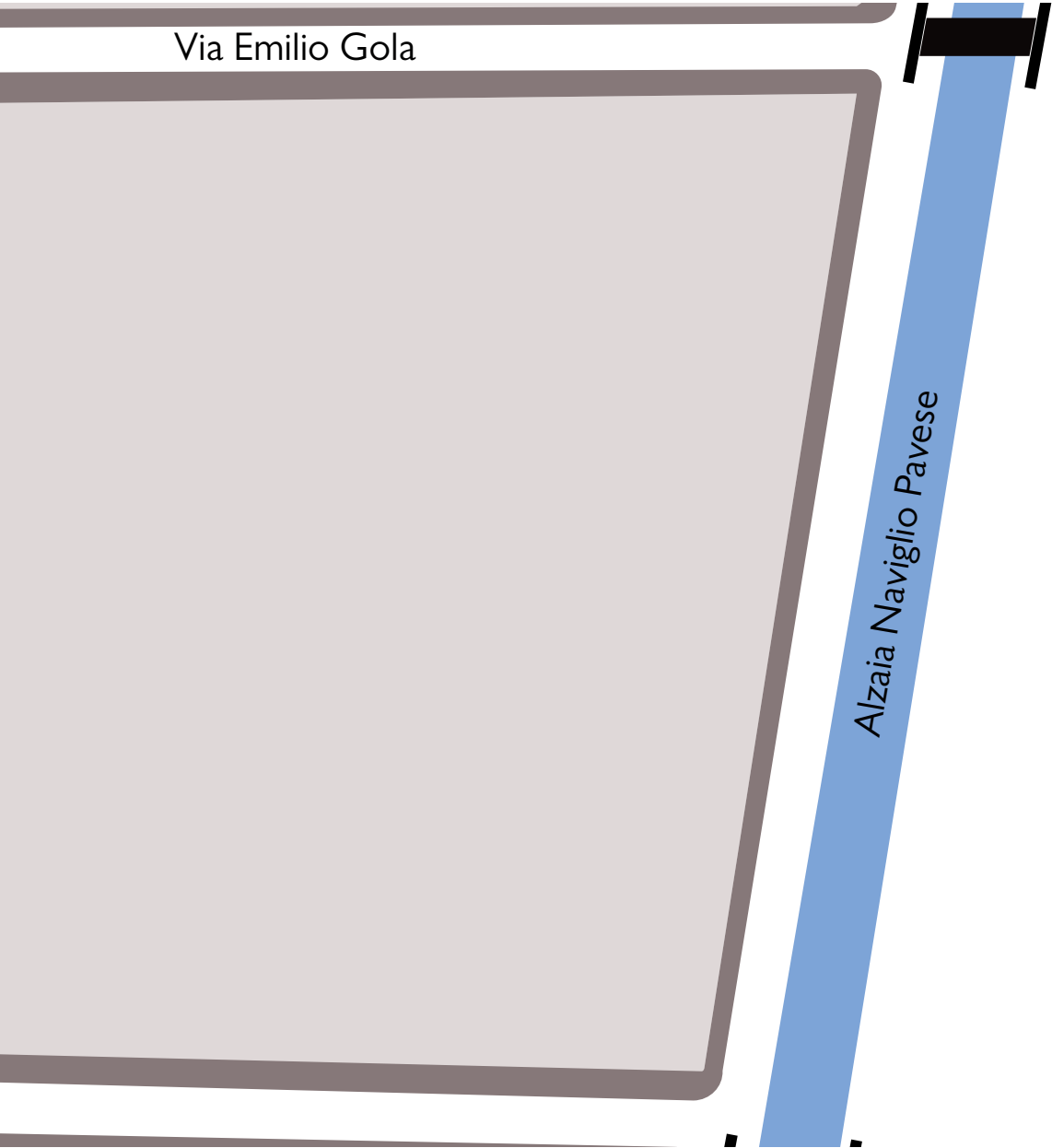
## KEY

- Walking
- Running/Jogging
- Supported (Wheelchair)
- Carried (Stroller)
- Rolling (Skateboard)
- Bicycles
- With Dogs
- Few People
- Some People
- Many People


















# ALZAIA NAVIGLIO PAVESE DURING THE NIGHT

Quality of Cityscape



## KEY

-  Bench
-  Legally Parked Car
-  Illegally Parked Car
-  Dog Park
-  Entrances
-  Playground
-  Sports Space
-  Study Space
-  Young Tree
-  Fully Grown Tree
-  Light
-  Shade
-  Public Toilet
-  Signage
-  Water fountain

---

# FOCUS AREAS

---



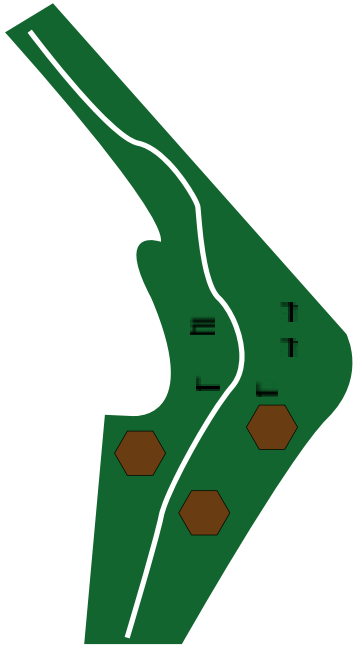
---

# DESIGN IDEAS

---

# BEE HIVE STUDY PODS

Parco Argelati (Lower Area)



## Features of this location

- An isolated park that is underused
- Quiet
- Filled with green area and sporadic natural shade


## Our Pitch

- Give an identity to the space
- Create study pods for school and university students
- Redefine the usage of the space



# IMPROVING PEDESTRIAN EXPERIENCE

Viale Romolo



## Features of this location

- A transit point
- A parking area
- A huge number of people passing through
- No seating and hence no reason to stay in the space

## Our Pitch


- Enlarge the sidewalks for improved mobility
- Add signage to define the various entrances of parks and services
- Add seating allowing people to stay in the space





# IMPROVING PEDESTRIAN EXPERIENCE

Viale Romolo



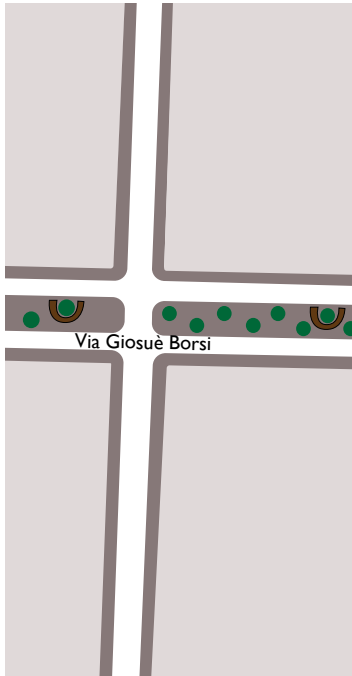
## Our Pitch

- Change the experience of pedestrian who are the primary users of the space
- Engage the library to further utilize the space



# PIAZZA BORSI

Via Giosuè Borsi



## Features of this location

- A parking spot and nothing more
- Well shaded
- Surrounded by residential areas as well as Navigli on one side

## Our Pitch

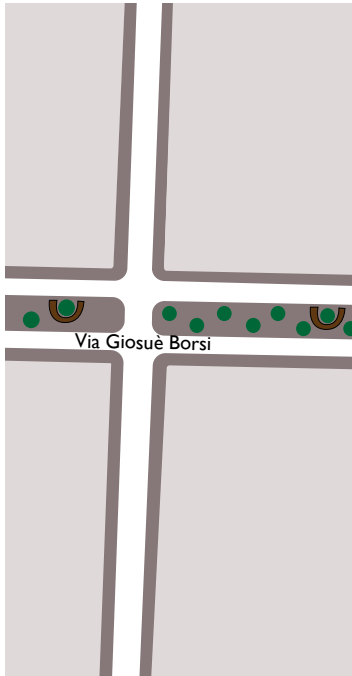
- Make this street a neighbourhood hub
- Change the way people perceive the space in a phase by phase intervention
- Create a link between separated spaces (Navigli Pavese, Via Giosuè Borsi)





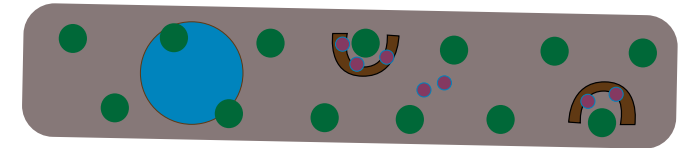

# PIAZZA BORSI

Via Giosuè Borsi

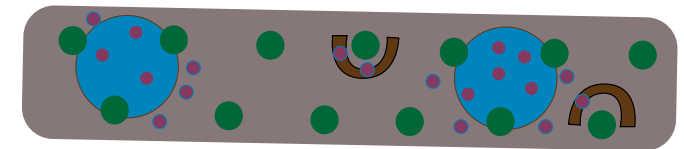



## Bringing the community together - Timeline of how it would work:

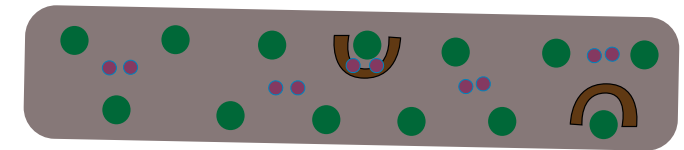

- Create a calendar of events
- Collaborate with associations
- Structure how to use the space



*Social Dinner*



*Garage Sale* •



*Neighbourhood Swap Event*

---

# THANK YOU!

---